

North Fair Oaks Bicycle & Pedestrian Railroad Crossing & Community Connections Study

North Fair Oaks Community Council
June 23, 2022



OFFICE OF
SUSTAINABILITY
COUNTY OF SAN MATEO

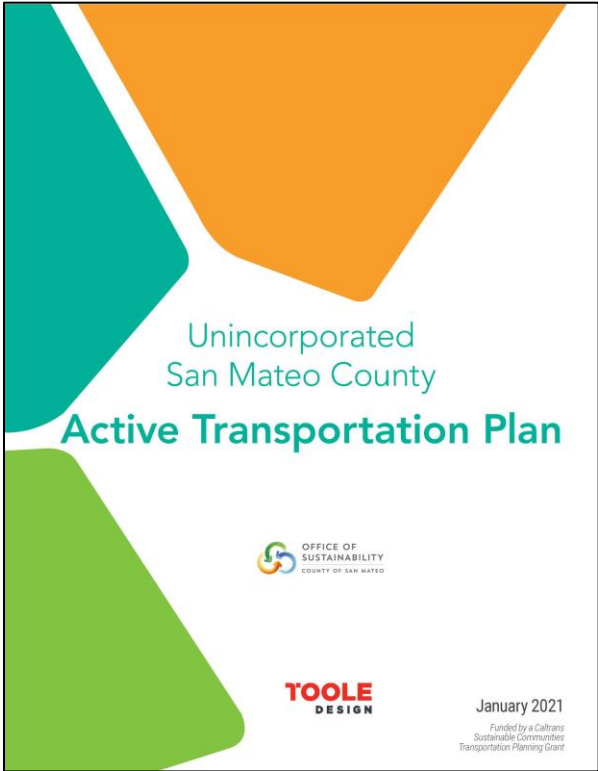
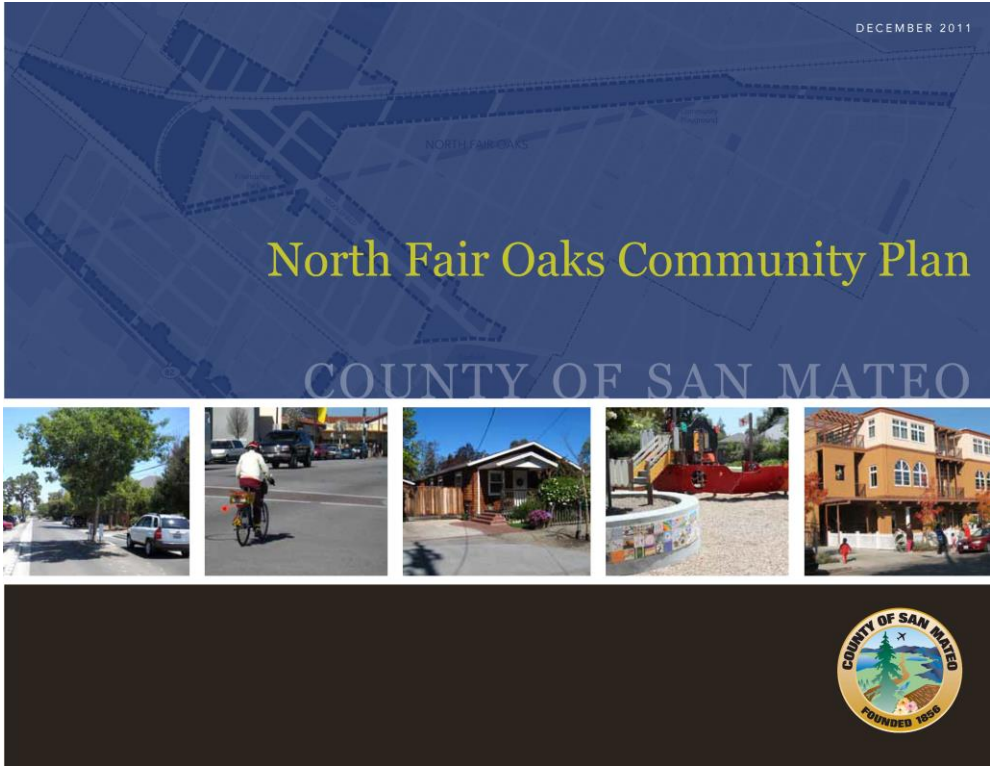


Presentation Overview


- **Study Context**
- **Study Development Process**
- **Project Structure**
- **Community Engagement**
- **Phase I Engagement Activities**

Project Overview

Goal: Overcome barriers to improve bicycle/pedestrian safety & access



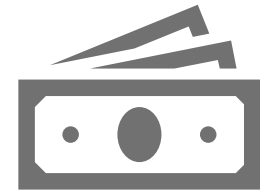
Desired Study Outcomes



Identify preferred location & configuration for a new bicycle/pedestrian crossing of the Caltrain tracks

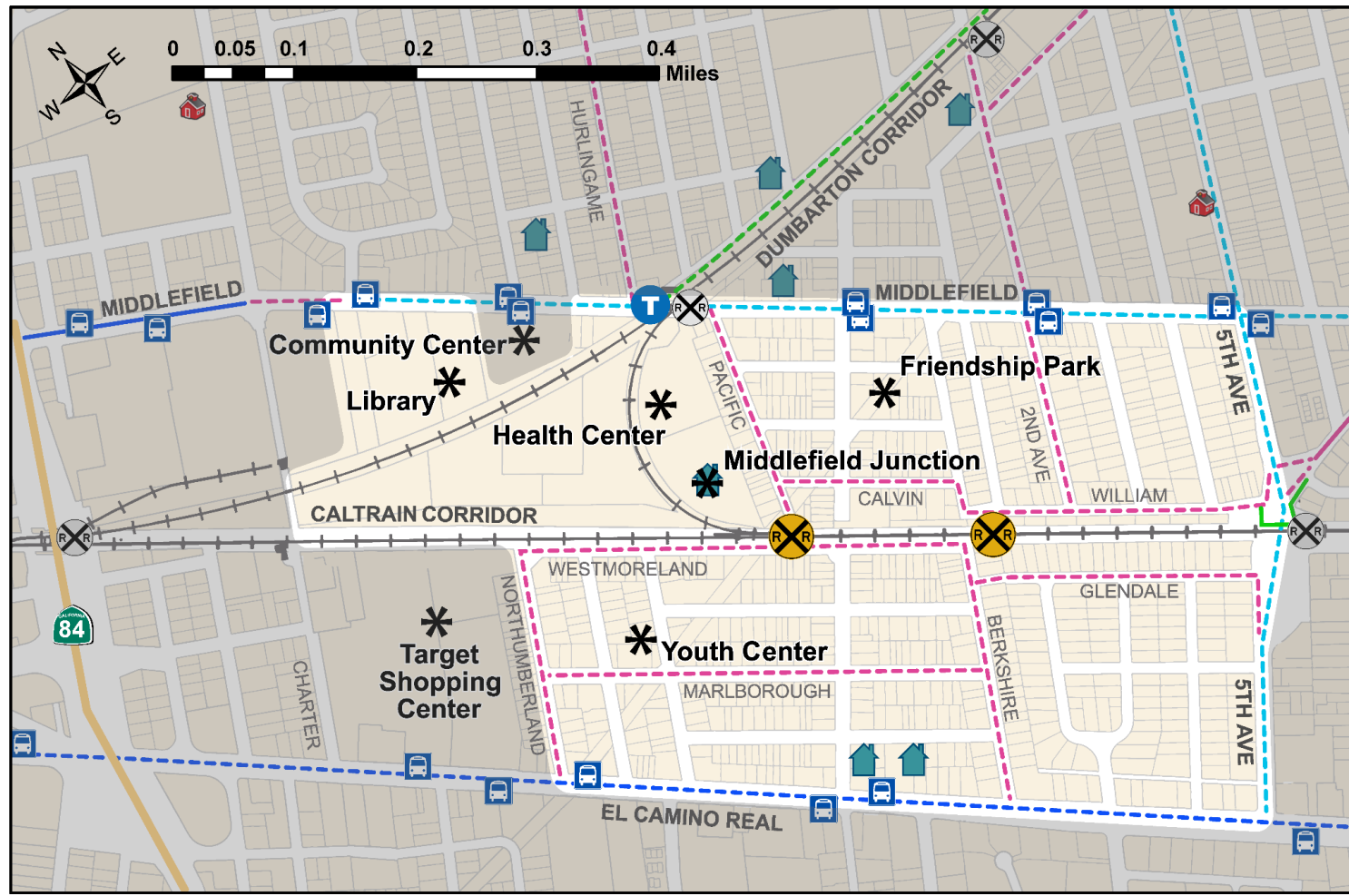







Identify bicycle and pedestrian enhancements on local streets linking the preferred rail crossing to key destinations







Position the County to be competitive for future grant funding opportunities to support implementation










Study Area Map



-  Highways
- Proposed Bikeways**
-  Class 1 Shared-use Path
-  Class 2 Bike Lane
-  Class 3 Bike Blvd.
-  Class 4 Separated Bicycle Lane

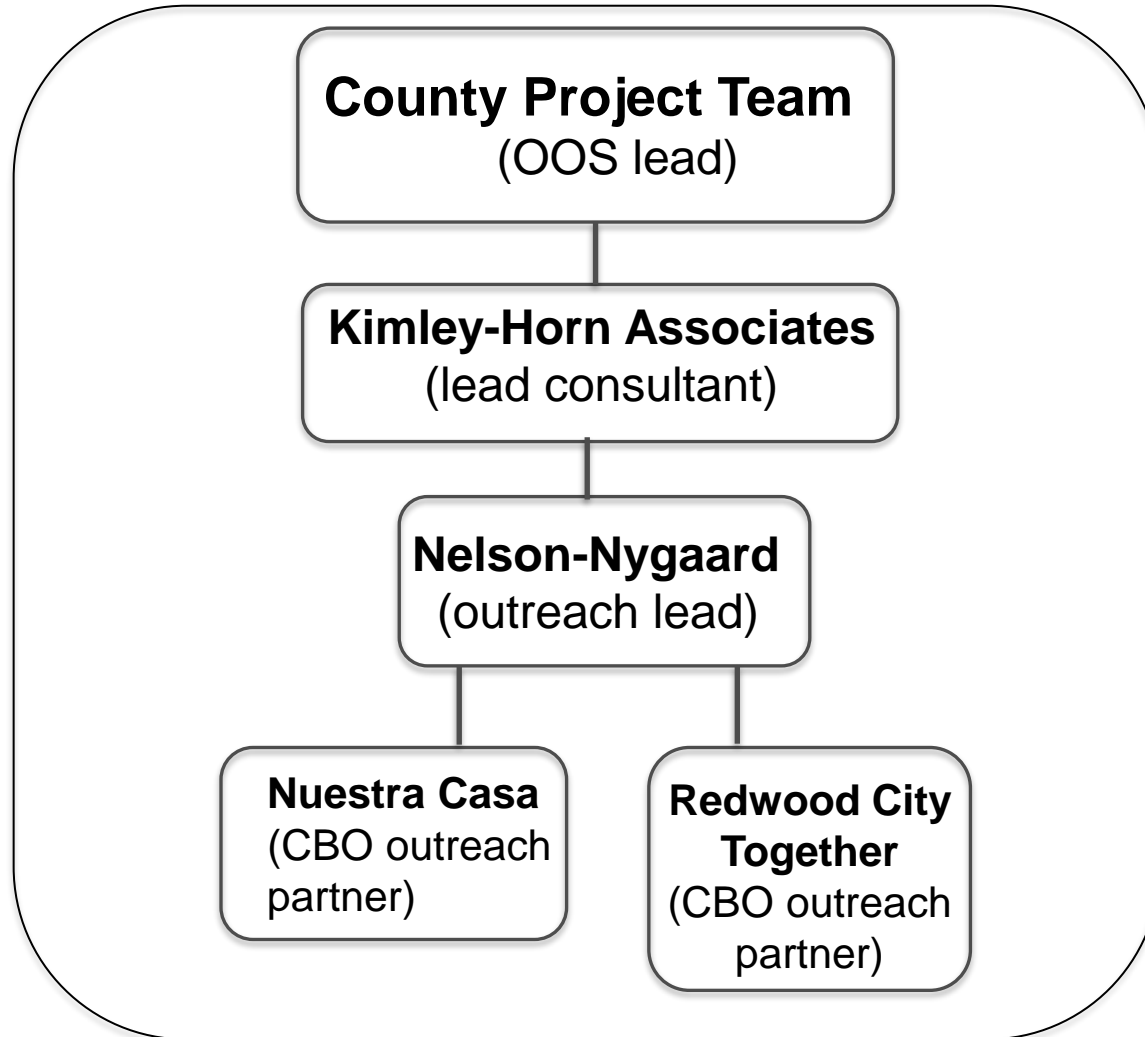
- Existing Bikeways**
-  Class 1 Shared-use Path
-  Class 2 Bike Lane
-  Class 3 Bike Blvd.
-  Class IV Separated Bicycle Lane

Map Legend

- | | | | | | | | |
|---|---|---|-----------------------------|---|--------------------------------------|---|--------------------|
|  | NFO Community Plan Proposed Railroad Crossing |  | Existing Railroad Crossings |  | Pipeline Affordable Housing Projects |  | Schools |
|  | Railroad Tracks |  | Study Area |  | Proposed Transit Hub |  | SamTrans Bus Stops |
| | | | | | |  | Key Destinations |

Project Structure

Project Partners



Community Input



Study Development Process



Community Engagement



Hoover Park, in adjacent Redwood City



At Casa Circulo Cultural on Middlefield Road



Engagement Plan

Development of Engagement Plan

- Consultant team, working with our funded community partners, reached out to key community stakeholders to participate in focus group interviews
- Discussions were held to determine how best to engage with the community, including the most vulnerable residents

Public Engagement Goals

- **Involve** - Meet people where they are, engage community using comfortable and convenient methods
- **Inform/Educate** - Share trade-offs of different potential solutions and how they meet identified needs
- **Connect** - Deepen connections with local organizations, local leaders, and residents

Planned Engagement Activities



Coordination with Community Partners



Pop-up events/workshops



Presentations



Surveys (paper and on-line)



Small group discussions



Distribution of materials/notification of events



Dedicated Webpage: www.NFOwalkbike.org



Thank
you!

- **Contact:** **Joel Slavit**, Acting Program Manager Active Transportation, Office of Sustainability
- **Website:** www.NFOwalkbike.org
- **On-line survey:**
<https://engagekh.com/nfowalkbike#/sidebar/tab/survey>
- **General Study e-mail:**
Oos_nfowalkbikesmc@smcgov.org