

Woodard \* Curran

## Fair Oaks Sewer Maintenance District Sanitary Sewer System Condition Assessment Map

Date Updated: 9/23/2022

### Map Symbols

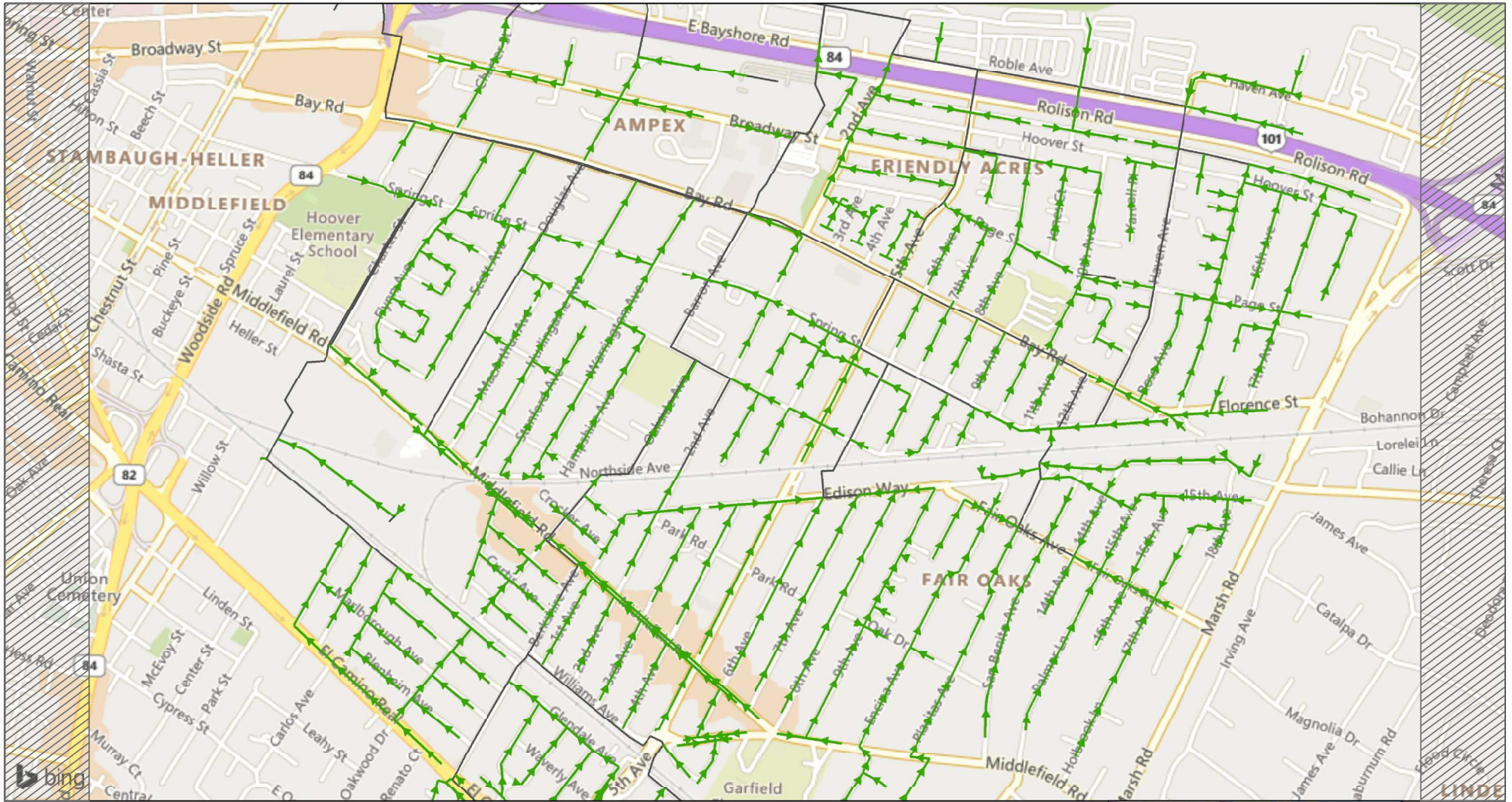
- Not in Scope
- Pipes to be inspected



0 360 720 1,440 Feet



1



Woodard & Curran

## Fair Oaks Sewer Maintenance District Sanitary Sewer System Condition Assessment Map

Date Updated: 9/23/2022

### Map Symbols

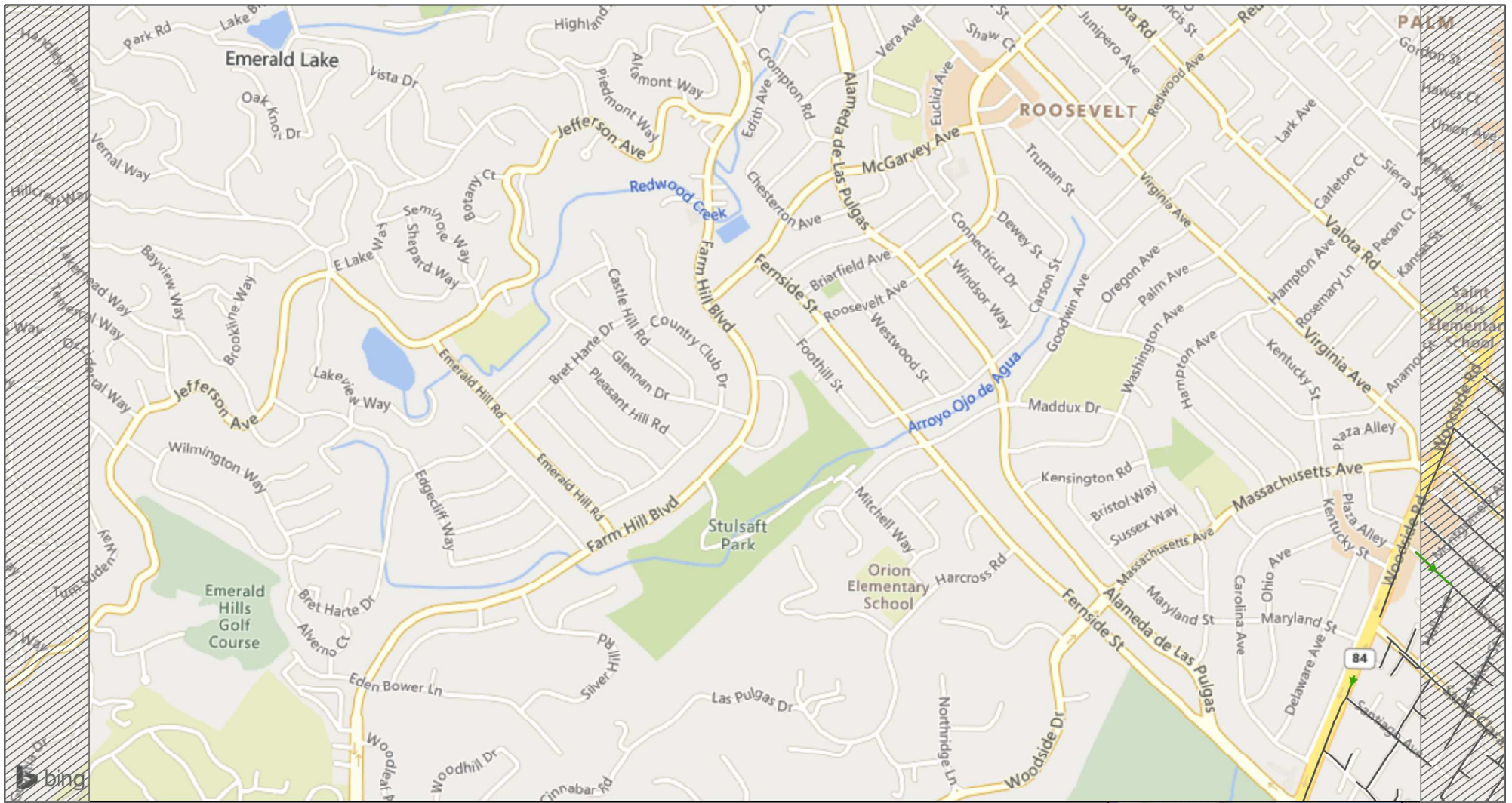
- Not in Scope
- Pipes to be inspected



0 360 720 1,440 Feet



2



Woodard & Curran

## Fair Oaks Sewer Maintenance District Sanitary Sewer System Condition Assessment Map

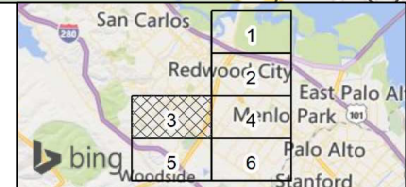
Date Updated: 9/23/2022

### Map Symbols

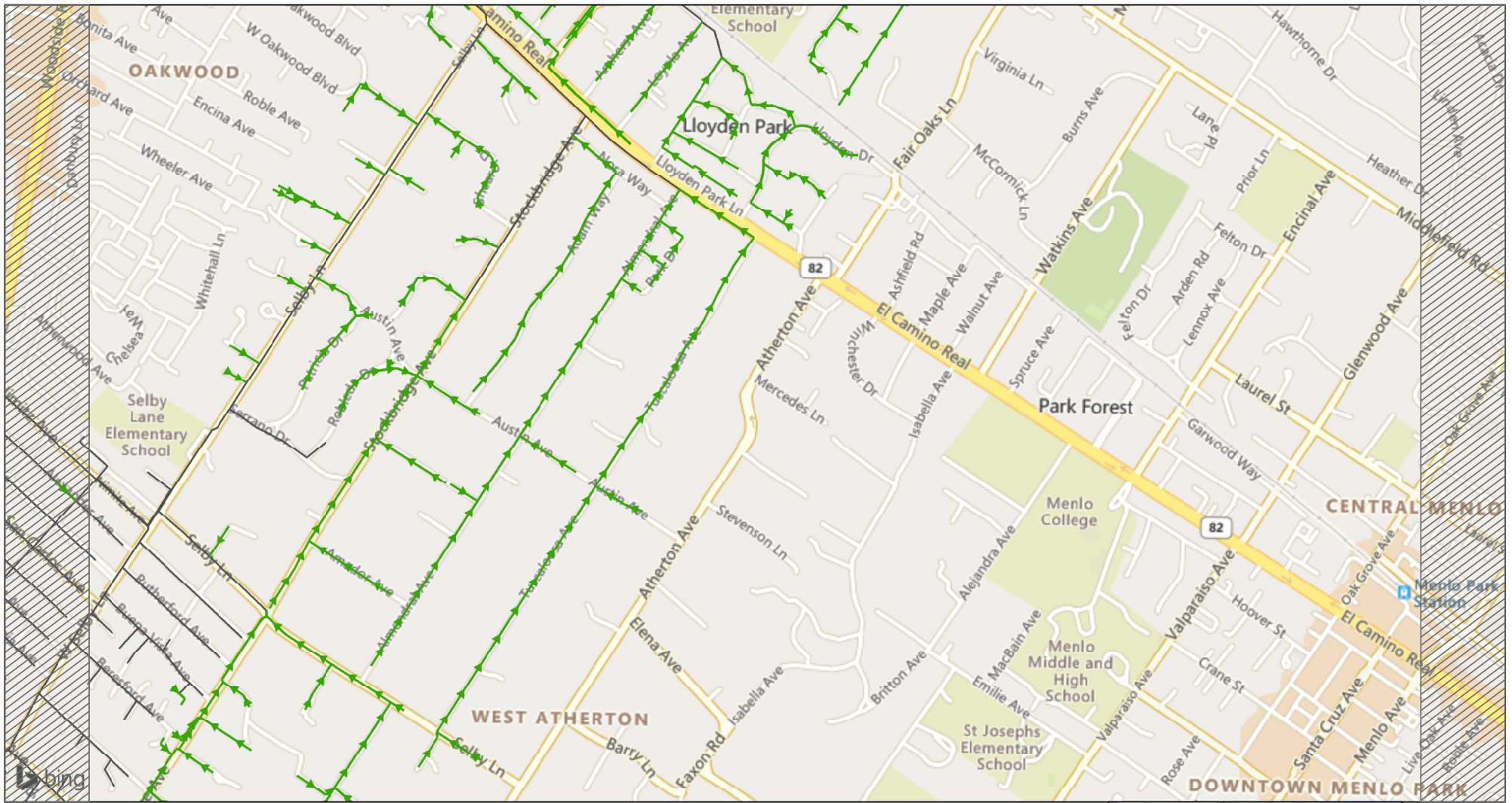
- Not in Scope
- ➔ Pipes to be inspected



0 360 720 1,440 Feet



**3**



Woodard • Curran

## Fair Oaks Sewer Maintenance District Sanitary Sewer System Condition Assessment Map

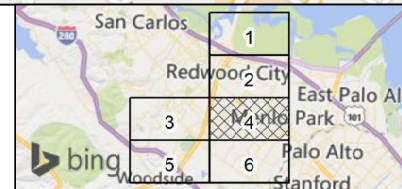
Date Updated: 9/23/2022

### Map Symbols

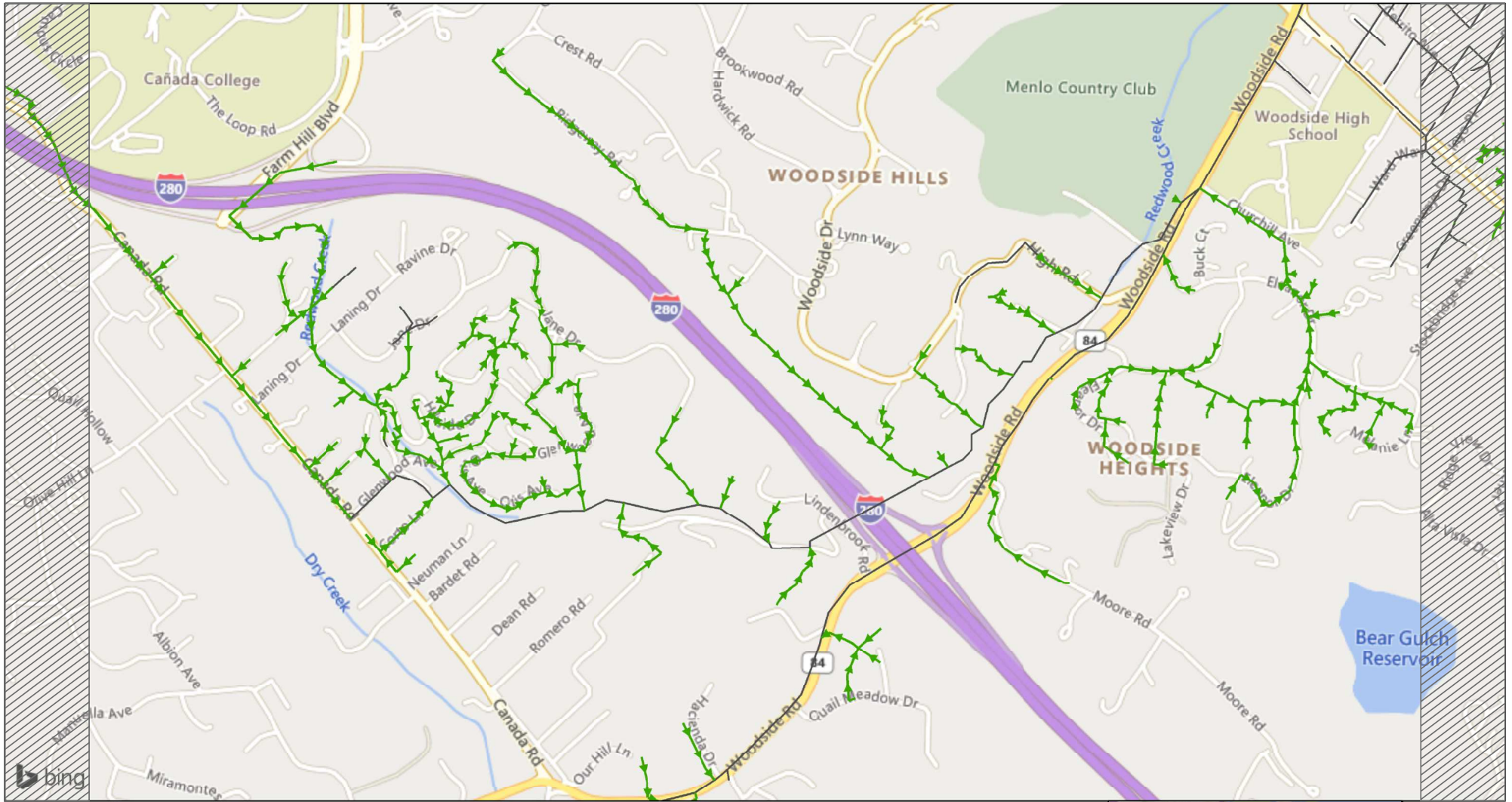
- Not in Scope
- Pipes to be inspected



0 360 720 1,440 Feet



4



Woodard & Curran

## Fair Oaks Sewer Maintenance District Sanitary Sewer System Condition Assessment Map

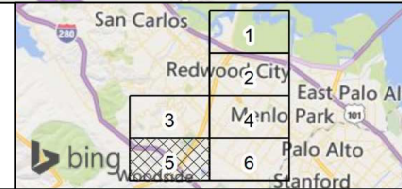
Date Updated: 9/23/2022

### Map Symbols

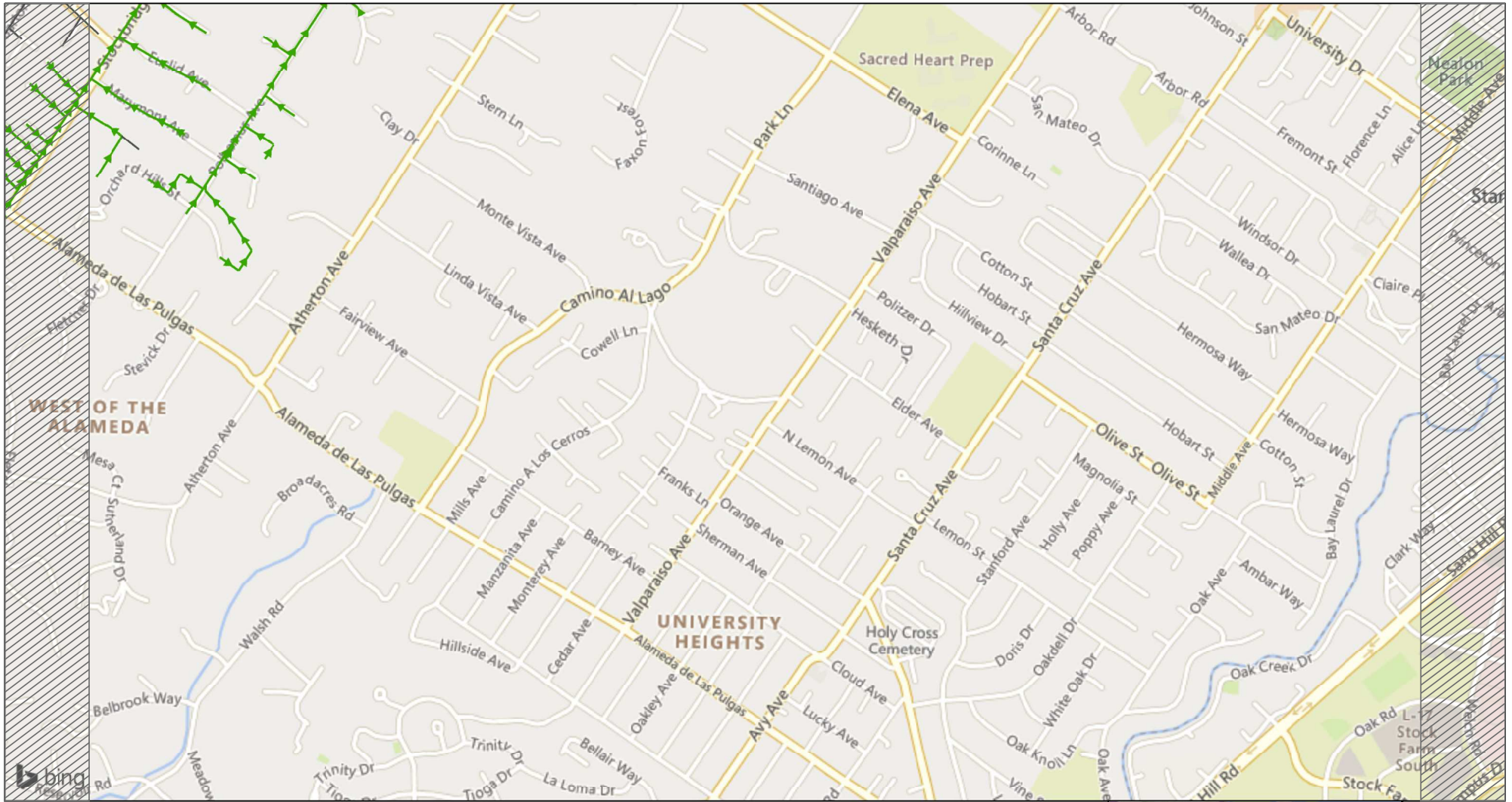
- Not in Scope
- Pipes to be inspected



0 360 720 1,440 Feet



**5**



Fair Oaks Sewer Maintenance District  
**Sanitary Sewer System**  
**Condition Assessment Map**

Date Updated: 9/23/2022

**Map Symbols**

- Not in Scope
- Pipes to be inspected



0 360 720 1,440 Feet



**6**