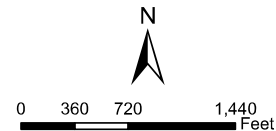


Woodard & Curran

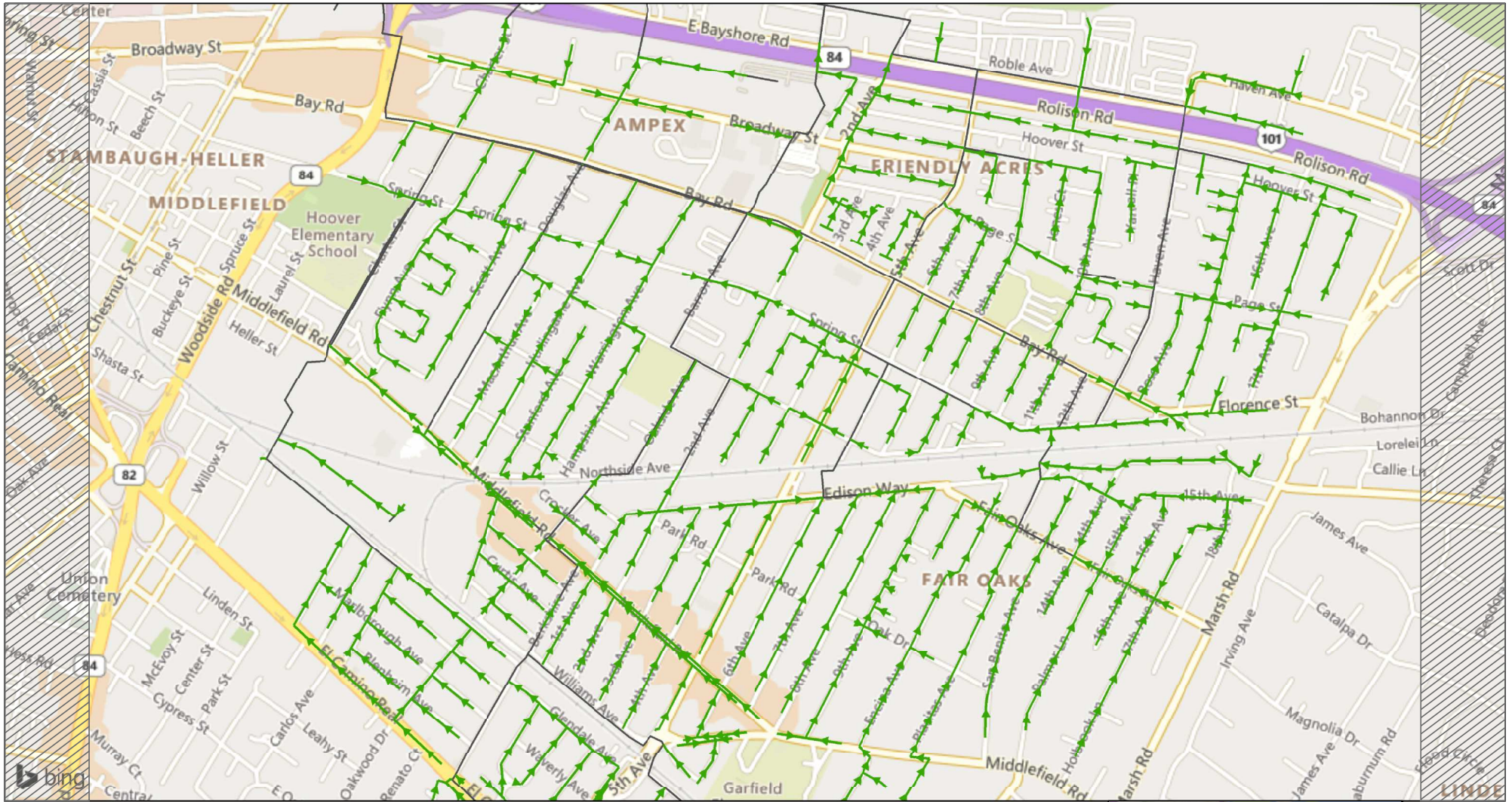
**Fair Oaks Sewer Maintenance District
Sanitary Sewer System
Condition Assessment Map**

Date Updated: 9/23/2022

Map Symbols
 — Not in Scope
 → Pipes to be inspected



1



Woodard & Curran

**Fair Oaks Sewer Maintenance District
Sanitary Sewer System
Condition Assessment Map**

Date Updated: 9/23/2022

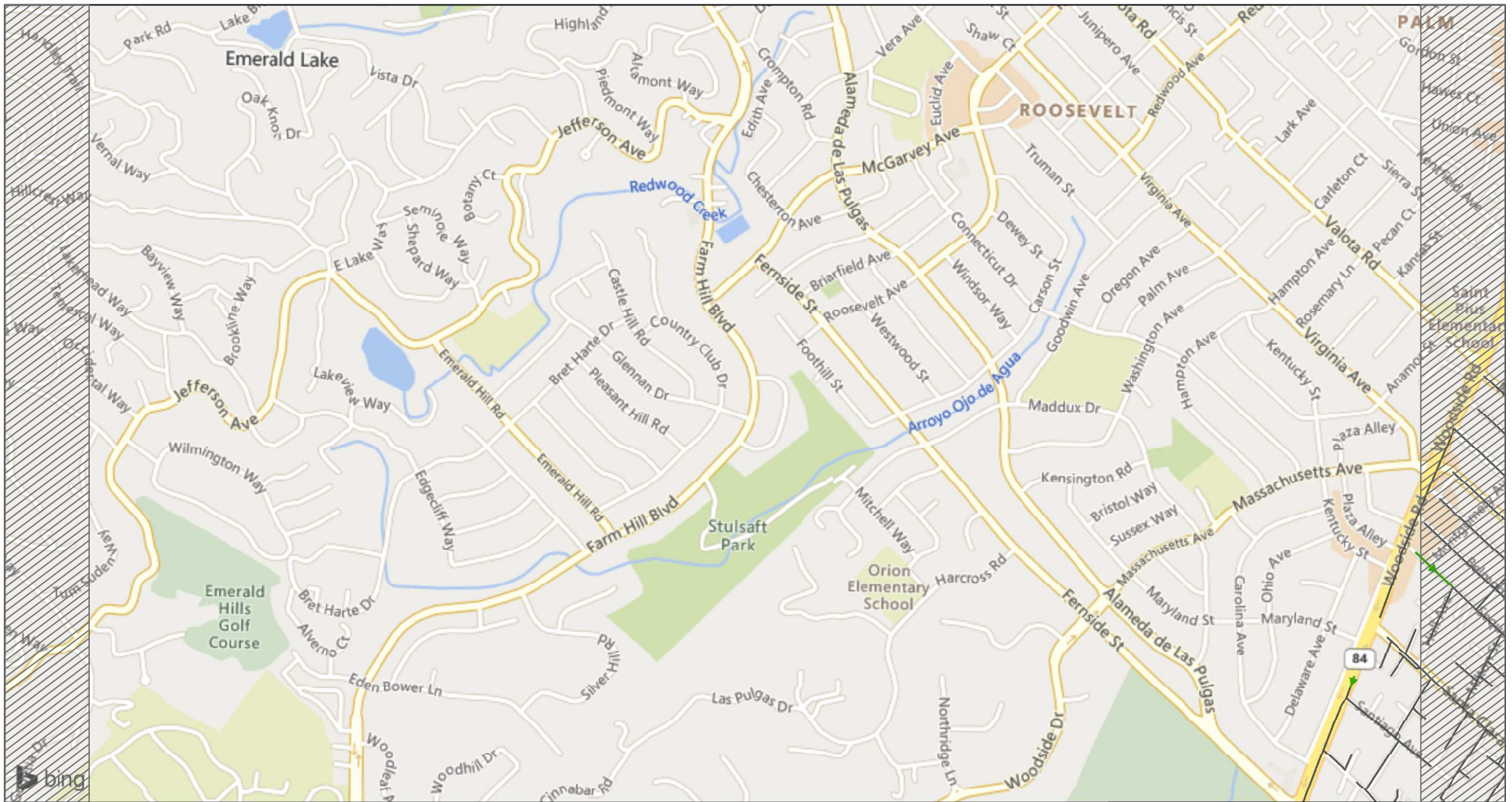
Map Symbols

- Not in Scope
- Pipes to be inspected



0 360 720 1,440 Feet





Woodard & Curran

Fair Oaks Sewer Maintenance District Sanitary Sewer System Condition Assessment Map

Date Updated: 9/23/2022

Map Symbols

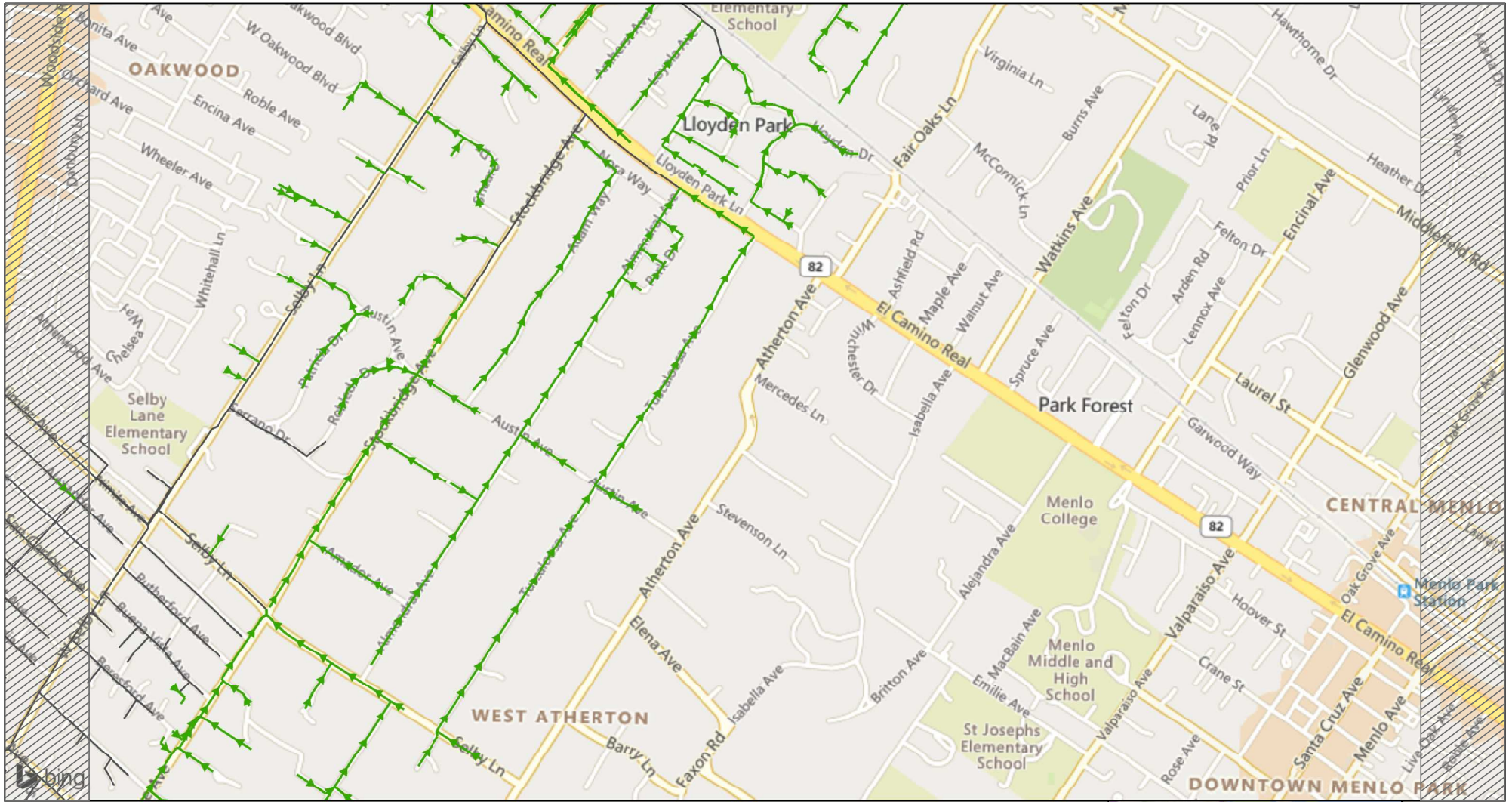
- Not in Scope
- ➔ Pipes to be inspected



0 360 720 1,440 Feet



3

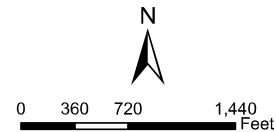


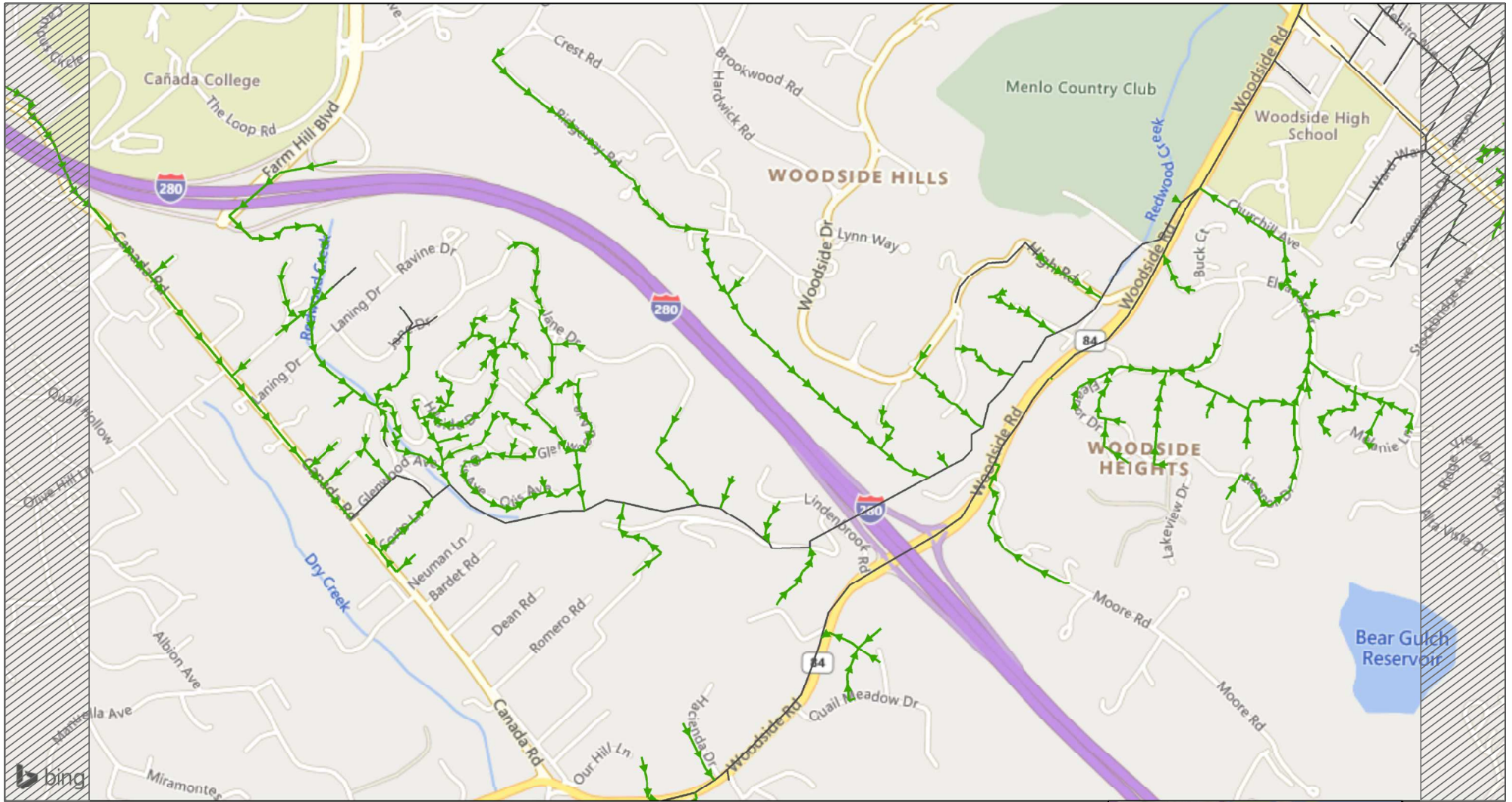
Woodard & Curran

**Fair Oaks Sewer Maintenance District
Sanitary Sewer System
Condition Assessment Map**

Date Updated: 9/23/2022

Map Symbols
 — Not in Scope
 —> Pipes to be inspected



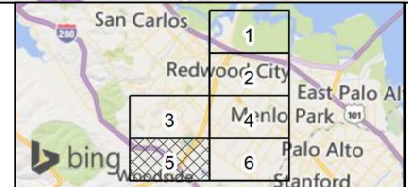
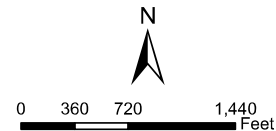


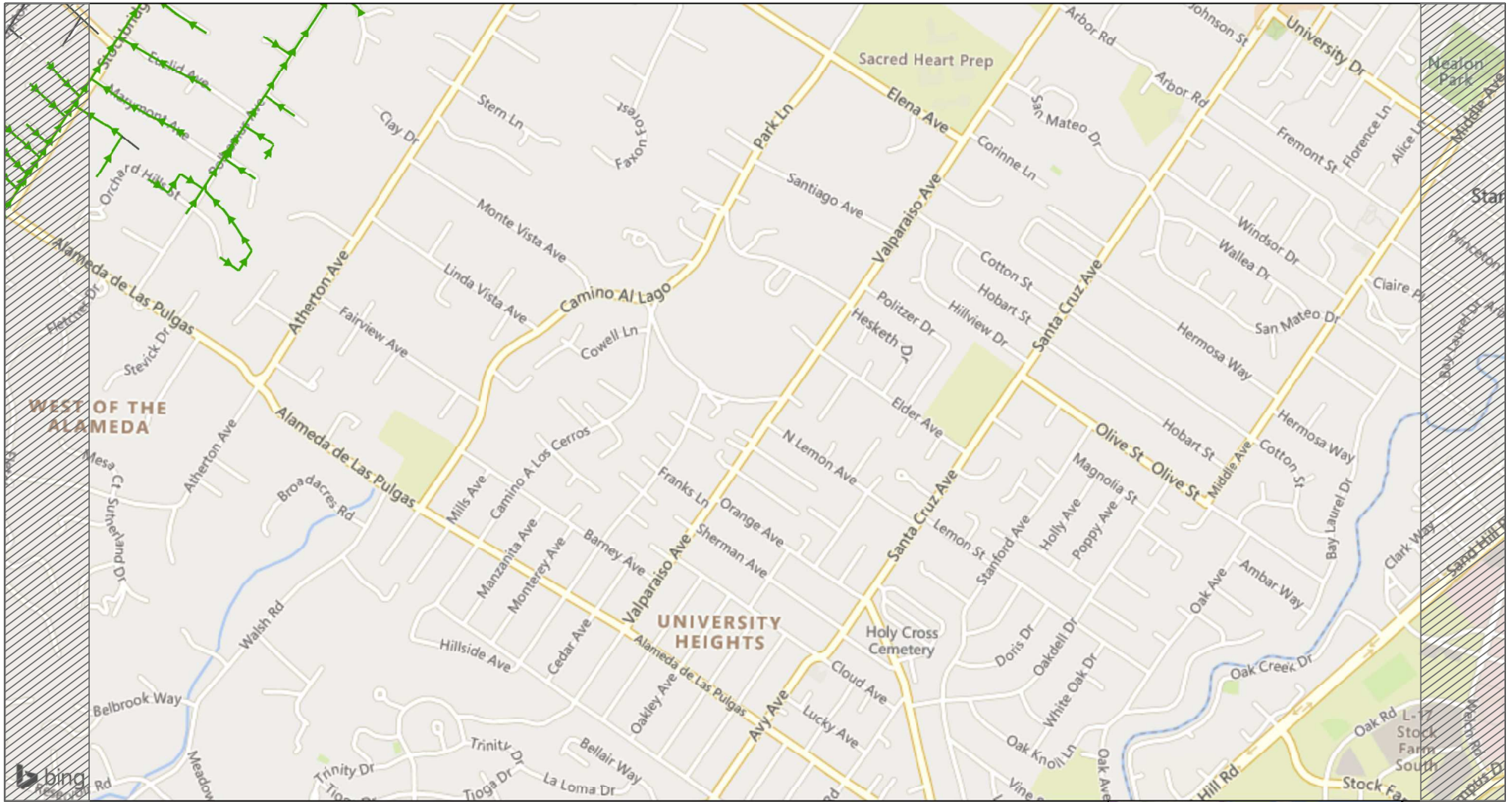
Woodard & Curran

Fair Oaks Sewer Maintenance District Sanitary Sewer System Condition Assessment Map

Date Updated: 9/23/2022

- Map Symbols**
- Not in Scope
 - Pipes to be inspected





**Fair Oaks Sewer Maintenance District
Sanitary Sewer System
Condition Assessment Map**

Date Updated: 9/23/2022

Map Symbols

- Not in Scope
- ➔ Pipes to be inspected



0 360 720 1,440 Feet



6