



Ann M. Stillman
Director

County Government Center
555 County Center, 5th Floor
Redwood City, CA 94063
650-363-4100 T
650-361-8220 F
www.smcgov.org

May 9, 2024

COUNTY OF SAN MATEO

**SANTA CRUZ AVENUE/ALAMEDA DE LAS PULGAS
COMPLETE STREET PROJECT
AVY AVENUE TO SAND HILL ROAD**

**TOTAL PROJECT APPROXIMATELY 0.66 MILES IN LENGTH
WITH APPURTENANT WORK THERETO
IN COUNTY OF SAN MATEO**

**COUNTY PROJECT NO. RW934
PROJECT FILE NO. E5043
STATE FUND NO. ATPL-5935(090)**

ADDENDUM NO. 1

TO ALL PLAN HOLDERS:

The following **Addendum No. 1** to the above referenced project, dated April 19, 2024 shall be included in the project plans and specifications.

1. The Bid Opening has been postponed from Thursday, May 16, 2024 to Thursday, May 23, 2024. Bids are due by 2:30 PM on Thursday, May 23, 2024.
2. Pages 1 and 2 of the NC (Notice to Contractors) Section shall be replaced in the Project Specifications:

Replace pages 1 and 2 of the NC Section with Pages 1(rev) and 2(rev).

3. Sheets PV-07, CD-11, CD-19, CR-06, SS-02 of the Plans shall be replaced in the Project Plans:

Replace Plan Sheets PV-07, CD-11, CD-19, CR-06, SS-02 of the Plans with Sheet PV-07(rev), CD-11(rev), CD-19(rev), CR-06(rev), SS-02(rev).



To: All Plan Holders
Santa Cruz Avenue/Alameda De Las Pulgas Complete Street Project
Avy Avenue To Sand Hill Road
May 9, 2024

Page 2

4. Supplemental Cross Sections have been included with this Addendum for informational purposes:

Cross Sections (20 sheets total) dated May 2024 are provided for informational purposes only.

Please sign and return the attached "Receipt of Addendum No. 1" form. The "Receipt of Addendum No. 1" form MUST be received in this office no later than 2:00PM, Wednesday May 22, 2024 or the bid will NOT be considered. The Receipt of Addendum should be emailed to Carter Choi's attention email cchoi@smcgov.org with carbon copy to Milton Wong at mwong4@smcgov.org.

All plan holders should check the project webpage for the latest updates on Request for Information and Addendum(s). The project webpage address is:
<https://www.smcgov.org/publicworks/santa-cruz-avenuealameda-de-las-pulgas-complete-street-project>

If you have any questions or require additional information, please contact Milton Wong or Carter Choi of our office at (650) 363-4100. They can also be reached by e-mail at:

mwong4@smcgov.org
cchoi@smcgov.org

Very truly yours,



Ann M. Stillman
Director of Public Works

AMS:KL:CC:AZ:MW

F:\Users\design\C3D\E5043000_Santa Cruz Avenue Corridor\14 Bid Process\4_Addendums\No1\11b - Addendum No1_clean.docx

Encl.- "Receipt of Addendum No. 1"

Revised Pages 1(rev) and 2(rev) of the NC Section

Revised Plan Sheets PV-07(rev), CD-11(rev), CD-19(rev), CR-06(rev), SS-02(rev)

Cross Sections (20 sheets) dated May 2024

To: All Plan Holders
Santa Cruz Avenue/Alameda De Las Pulgas Complete Street Project
Avy Avenue To Sand Hill Road
May 9, 2024

Page 3

cc: Krzysztof Lisaj, Deputy Director, Engineering and Resource Protection
Carter Choi, Principal Civil Engineering (WOC), Engineering and Construction
Alex Zhang, Senior Civil Engineer (WOC), Project Development and Design
Monika Raman, Associate Civil Engineer, Project Development and Design
Milton Wong, Associate Civil Engineer, Project Development and Design



Ann M. Stillman
Director

County Government Center
555 County Center, 5th Floor
Redwood City, CA 94063
650-363-4100 T
650-361-8220 F
www.smcgov.org

May 9, 2024

COUNTY OF SAN MATEO

**SANTA CRUZ AVENUE/ALAMEDA DE LAS PULGAS
COMPLETE STREET PROJECT
AVY AVENUE TO SAND HILL ROAD**

**TOTAL PROJECT APPROXIMATELY 0.66 MILES IN LENGTH
WITH APPURTENANT WORK THERETO
IN COUNTY OF SAN MATEO**

**COUNTY PROJECT NO. RW934
PROJECT FILE NO. E5043
STATE FUND NO. ATPL-5935(090)**

RECEIPT OF ADDENDUM NO. 1

I, _____, an
authorized representative for _____, have
received **Addendum No. 1** for the Santa Cruz Avenue/Alameda De Las Pulgas Complete
Street Project from an authorized representative of the County of San Mateo, which is to be
included in the Plans and Specifications for the above referenced project.

This form must be signed and received in the offices of the County of San Mateo,
Department of Public Works ***no later than 2:00 P.M., Wednesday, May 22, 2024.***

“Contractor”

(Print)

(Signature)

(Date)



**COUNTY OF SAN MATEO
STATE OF CALIFORNIA**

NOTICE TO CONTRACTORS

NOTICE IS HEREBY GIVEN, that

Sealed bids will be received at the office of the County Executive/Clerk of the Board of Supervisors, Hall of Justice and Records, 400 County Center, Redwood City, California, 94063 until the hour of

2:30 p.m., Thursday, May ~~16~~ 23, 2024

which all bids then be transmitted to the County Executive's Office in the Hall of Justice and Records, where the bids will be publicly opened and read aloud for the following project in accordance with the specifications therefore and to which special reference is made as follows:

**SANTA CRUZ AVENUE/ALAMEDA DE LAS PULGAS
COMPLETE STREET PROJECT
AVY AVENUE TO SAND HILL ROAD**

**TOTAL PROJECT APPROXIMATELY 0.66 MILES IN LENGTH
WITH APPURTENANT WORK THERETO
IN SAN MATEO COUNTY**

**COUNTY PROJECT NO. RW934
PROJECT FILE NO. E5043
STATE FUND NO. ATPL-5935(090)**

Bids are required for the entire work described herein.

Bidders are further advised of the following:

- 1. Contractor should be placed on a Plan Holders List for bidding. To be placed on the Plan Holders List, the Contractor shall either:**
 - a. Purchase Plans and Specifications, including forms of proposal and contract, from the County of San Mateo Department of Public Works. When purchasing by phone (650-363-4100) or email (mwong4@smcgov.org), please send check payable to "County of San Mateo" to 555 County Center, 5th Floor, Redwood City, CA 94063; OR**
 - b. Bidder shall register and create an account on the Public Purchase website to download the Project Plans and Specifications including forms of proposal and contract, directly from**

www.publicpurchase.com. The Contractor is advised downloads should be completed no later than three (3) working days prior to the bid opening date.

Project’s Public Purchase Reference Number

**RFP - Santa Cruz Ave/Alameda de las Pulgas Complete Street Project
- Bid Id: 186041**

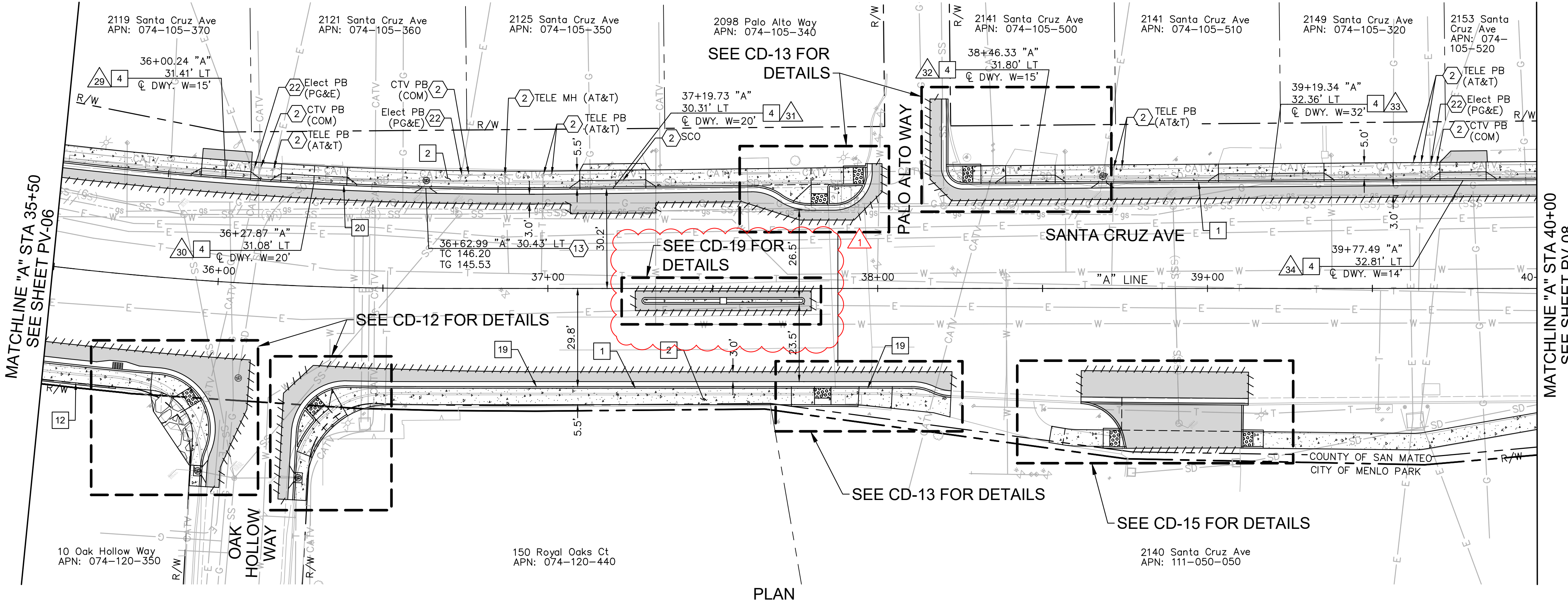
- c. **If Plans and Specifications are obtained through a source other than those outlined in 1a and 1b above, complete and sign the following Plan Holder’s Affidavit and return to the County.**

Plan Holder’s Affidavit	
Project Title	SANTA CRUZ AVENUE/ALAMEDA DE LAS PULGAS COMPLETE STREET PROJECT
Project No.	RW934
Project Engineer:	Milton Wong
Project Manager:	Carter Choi
Bid Open Date and Time:	2:30 p.m., Thursday, May 16 <u>23, 2024</u>
Company Name:	_____
Mailing Address:	_____
Phone Number:	Fax Number: _____
E-mail Address:	_____
(Name and Title of Authorized Representative of Bidder)	
(Signature of Authorized Representative of Bidder)	

- 2. **The Plan Holders List will be posted to the County of San Mateo’s Public Works website two (2) working days prior to the bid open date.**
- 3. **Questions regarding the Contract Documents concerning items such as discrepancies, conflicts, omissions, doubts as to meanings, or regarding scope of bid items shall be referred to the Engineer. Inquiries must be received in writing via email, to mwong4@smcgov.org, not less than five (5) working days prior to bid opening. Inquiries will be answered in writing via**



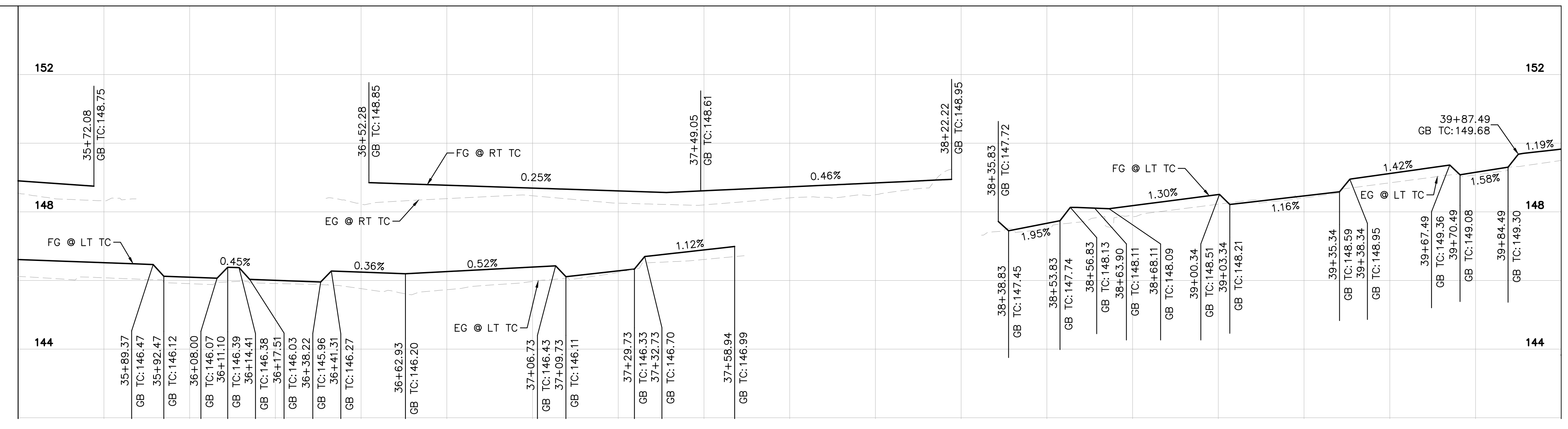
APPROVED: _____
 DATE: APRIL 19, 2024
 ANN MADER STILLMAN,
 DIRECTOR OF PUBLIC WORKS
 R. C. E. # 47882



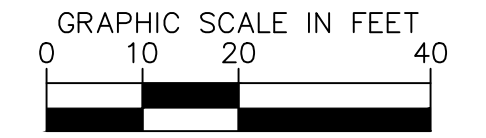
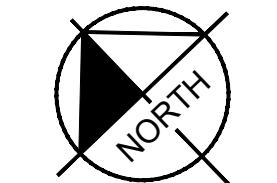
- ### LEGEND
- HMA PAVEMENT (12" DEPTH)
 - PCC SIDEWALK
 - DETECTABLE WARNING SURFACE
 - COBBLESTONE TREATMENT
 - BRICK PAVERS
 - SAWCUT
 - GRADE BREAK
 - RIGHT OF WAY (APPROX)
 - PROPOSED GRADE (FOR REFERENCE ONLY)
 - EXISTING GRADE
 - SEE SHEETS CD-20 THROUGH CD-26 FOR DRIVEWAY DETAILS.

- ### NOTES
1. AT LOCATIONS WHERE R/W IS NOT IDENTIFIED, EXISTING BACK OF WALK SHALL BE ASSUMED AS RIGHT OF WAY LIMITS.
 2. CONTRACTOR TO VERIFY ALL DEPTHS AND LOCATIONS OF UTILITIES PRIOR TO CONSTRUCTION AND NOTIFY THE ENGINEER OF ANY POTENTIAL CONFLICTS.
 3. EXISTING SURFACE EQUIPMENT (TRAFFIC SIGNAL POLES, BOXES, FIRE HYDRANTS, JOINT UTILITY POLES, etc.) TO REMAIN UNLESS OTHERWISE NOTED.
 4. THE CONTRACTOR IS RESPONSIBLE FOR REMOVING ALL EXISTING IMPROVEMENTS THAT ARE IN CONFLICT WITH THE PROPOSED IMPROVEMENTS, INCLUDING THOSE NOT SPECIFICALLY REFERENCED IN THESE PLANS, UNLESS NOTED TO BE DONE BY OTHERS.
 5. ALL UTILITY PIPES, DUCTS, BOXES, VAULTS, AND STRUCTURES SHALL BE PROTECTED IN PLACE UNLESS OTHERWISE NOTED.
 6. SEE SS SHEETS FOR SIGNING AND STRIPING DETAILS.
 7. SEE TS SHEETS FOR TRAFFIC SIGNAL DETAILS.
 8. EXISTING SIDEWALK, CURB, AND GUTTER REMOVAL LIMITS AS SHOWN ON THESE PLANS ARE INTENDED TO BE LOCATED AT WEAKENED PLANE JOINT OR SCOREMARK. CONTRACTOR TO FIELD VERIFY AND NOTIFY ENGINEER OF ANY DISCREPANCIES PRIOR TO THE START OF CONSTRUCTION.
 9. SAWCUT AND REMOVE PAVEMENT SECTION TO 12" DEPTH TO A NEAT LINE WITHOUT DAMAGING EXISTING AC OR CONCRETE THAT IS TO REMAIN IN PLACE. ANY DAMAGE TO THE ADJACENT SURFACE MATERIAL TO REMAIN MUST BE REPAIRED OR REPLACED TO A CONDITION SATISFACTORY TO THE ENGINEER AT THE CONTRACTOR'S EXPENSE.
 10. CONTRACTOR TO COORDINATE WITH COUNTY ARBORIST TO EVALUATE TREES WITHIN OR ADJACENT TO THE PROJECT AREA WHICH MAY BE IMPACTED BY CONSTRUCTION ACTIVITIES. THE COUNTY ENGINEER PROVIDES FINAL DIRECTION ON ANY MEASURES TO BE TAKEN BASED ON ARBORIST RECOMMENDATIONS, UP TO AND INCLUDING TRIMMING OF ROOTS, TRIMMING OF BRANCHES, CONSTRUCTION OF ROOT BARRIERS, OR TREE REMOVAL.

STATION	35+50	36+00	36+50	37+00	37+50	38+00	38+50	39+00	39+50	40+00
LT TC ELEV/OFFSET	146.61/31.58'LT	146.10/31.41'LT	146.24/30.70'LT	146.39/30.09'LT	146.89/30.67'LT	147.67/31.83'LT	148.50/32.21'LT	149.12/32.60'LT	149.83/32.98'LT	
RT TC ELEV/OFFSET	148.90/28.88'RT			148.69/30.25'RT	148.61/30.25'RT	148.84/30.95'RT				




PROFILE
 HORZ SCALE: 1" = 20'
 VERT SCALE: 1" = 2'



- ### CONSTRUCTION NOTES
- 1 6" CURB AND GUTTER PER COUNTY OF SAN MATEO STD DRAWING D-3.
 - 2 SIDEWALK PER COUNTY OF SAN MATEO STD DRAWING D-3.
 - 4 DRIVEWAY PER COUNTY OF SAN MATEO DRAWING D-1.
 - 12 MAX 2.5' RETAINING CURB.
 - 19 SIDEWALK UNDERDRAIN PER COUNTY OF SAN MATEO DRAWING D-6.
 - 20 MODIFIED CURB AND GUTTER PER COUNTY OF SAN MATEO DRAWING D-3. CURB HEIGHT TO BE 4".
- ### DEMOLITION & UTILITY NOTES
- 2 ADJUST TO GRADE.
 - 13 OFFSET BACKSIDE INLET PER DETAIL SHEET DR-03.
 - 22 ADJUST TO GRADE (BY OTHERS).

APPROVED DATE: APRIL 19, 2024

SIGNATURE: *[Signature]*
 JOHN PULLIAM
 KIMLEY-HORN
 R.C.E. # 68897 / EXPIRES 09-30-2025



DESIGNED BY: CLH/ASP/HW	05/06/2024	SCALE: AS SHOWN
CHECKED BY: JP		DATE: 04/19/2024
DRAWN BY: SD/KS		FILE NO.: E5043
ANN MADER STILLMAN, DIRECTOR OF PUBLIC WORKS COUNTY OF SAN MATEO		555 COUNTY CENTER, 5th FLOOR REDWOOD CITY, CALIFORNIA 94063
SANTA CRUZ AVENUE/ALAMEDA DE LAS PULGAS COMPLETE STREET PROJECT FROM AVY AVENUE TO SAND HILL ROAD STA 35+50 TO STA 40+00		PV-07(rev) SHEET 11 OF 68

FILENAME: K:\BAY_ROW\097889107 - SANTA CRUZ AVE - JP\08 CADD\PLANS\097889107 - PV-07



APPROVED: _____
 DATE: APRIL 19, 2024
 ANN MADER STILLMAN,
 DIRECTOR OF PUBLIC WORKS
 R. C. E. # 47882

LEGEND

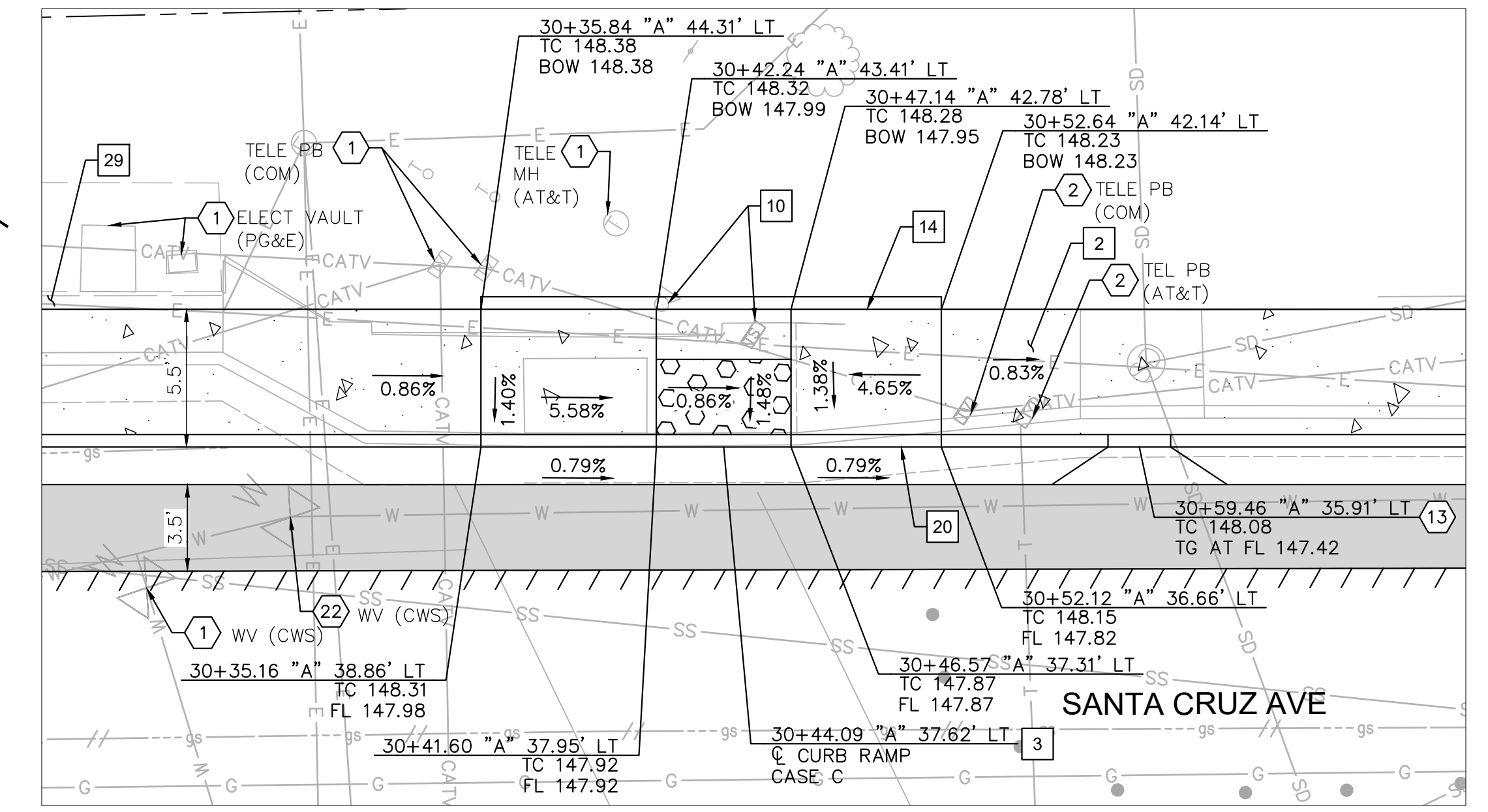
- HMA PAVEMENT (12" DEPTH)
- PCC SIDEWALK
- DETECTABLE WARNING SURFACE
- AC SAWCUT
- GRADE BREAK
- RIGHT OF WAY (APPROX)
- PROPOSED GRADE (FOR REFERENCE ONLY)
- EXISTING GRADE

NOTES

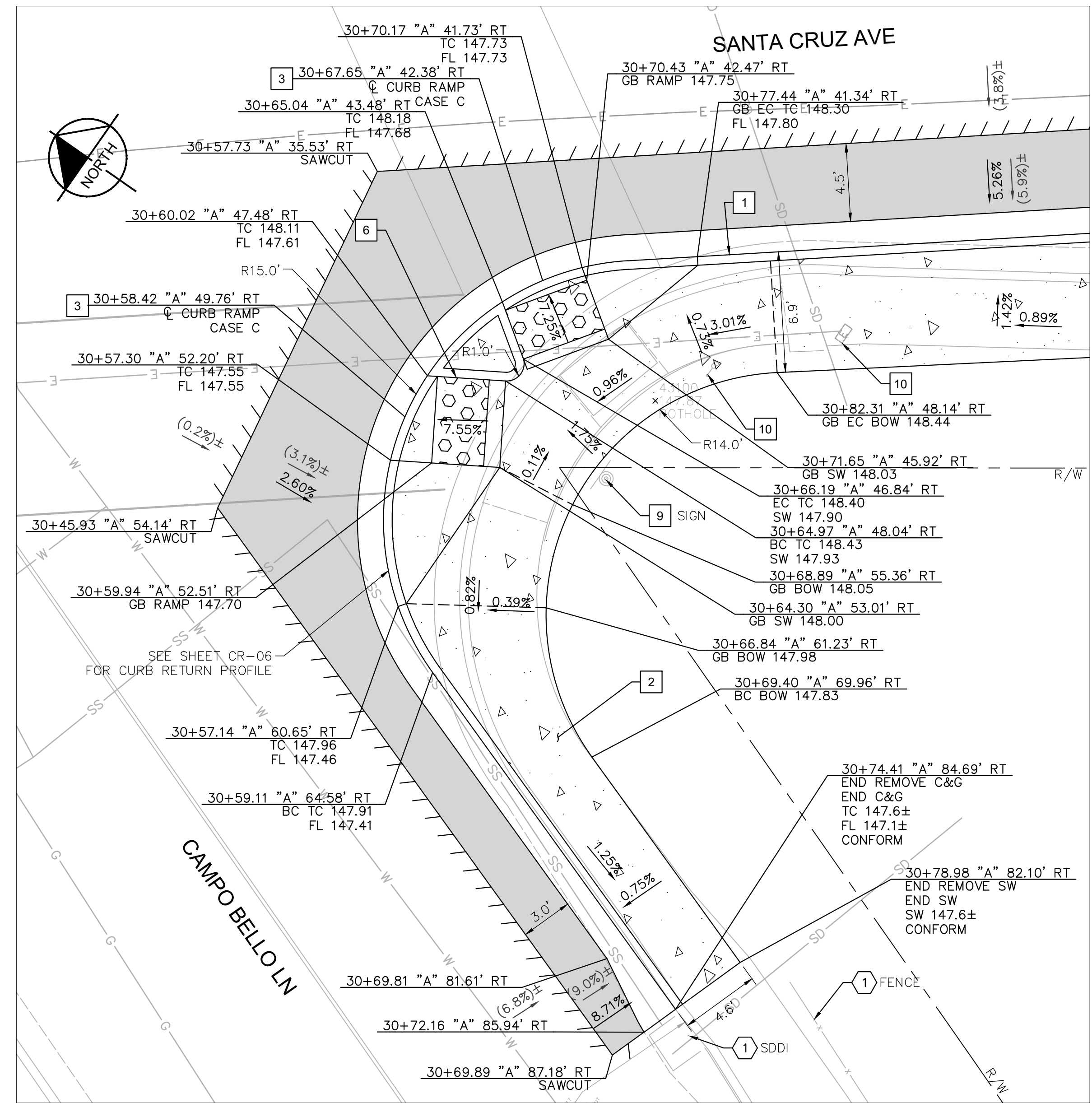
1. AT LOCATIONS WHERE R/W IS NOT IDENTIFIED, EXISTING BACK OF WALK SHALL BE ASSUMED AS RIGHT OF WAY LIMITS.
2. CONTRACTOR TO VERIFY ALL DEPTHS AND LOCATIONS OF UTILITIES PRIOR TO CONSTRUCTION AND NOTIFY ENGINEER OF ANY POTENTIAL CONFLICTS.
3. EXISTING SURFACE EQUIPMENT (TRAFFIC SIGNAL POLES, BOXES, FIRE HYDRANTS, JOINT UTILITY POLES, etc.) TO REMAIN UNLESS OTHERWISE NOTED.
4. THE CONTRACTOR IS RESPONSIBLE FOR REMOVING ALL EXISTING IMPROVEMENTS THAT ARE IN CONFLICT WITH THE PROPOSED IMPROVEMENTS, INCLUDING THOSE NOT SPECIFICALLY REFERENCED IN THESE PLANS, UNLESS NOTED TO BE DONE BY OTHERS.
5. ALL UTILITY PIPES, DUCTS, BOXES, VAULTS, AND STRUCTURES SHALL BE PROTECTED IN PLACE UNLESS OTHERWISE NOTED.
6. SEE SS SHEETS FOR SIGNING AND STRIPING DETAILS.
7. SEE TS SHEETS FOR TRAFFIC SIGNAL DETAILS.
8. EXISTING SIDEWALK, CURB, AND GUTTER REMOVAL LIMITS AS SHOWN ON THESE PLANS ARE INTENDED TO BE LOCATED AT WEAKENED PLANE JOINT OR SCOREMARK. CONTRACTOR TO FIELD VERIFY AND NOTIFY ENGINEER OF ANY DISCREPANCIES PRIOR TO THE START OF CONSTRUCTION.
9. SAWCUT AND REMOVE PAVEMENT SECTION TO 12" DEPTH TO A NEAT LINE WITHOUT DAMAGING EXISTING AC OR CONCRETE THAT IS TO REMAIN IN PLACE. ANY DAMAGE TO THE ADJACENT SURFACE MATERIAL TO REMAIN MUST BE REPAIRED OR REPLACED TO A CONDITION SATISFACTORY TO THE ENGINEER AT THE CONTRACTOR'S EXPENSE.
10. ALL CURB CORNERS TO BE ROUNDED USING A 0.5' RADIUS, UNLESS OTHERWISE NOTED ON THESE PLANS.

CONSTRUCTION NOTES

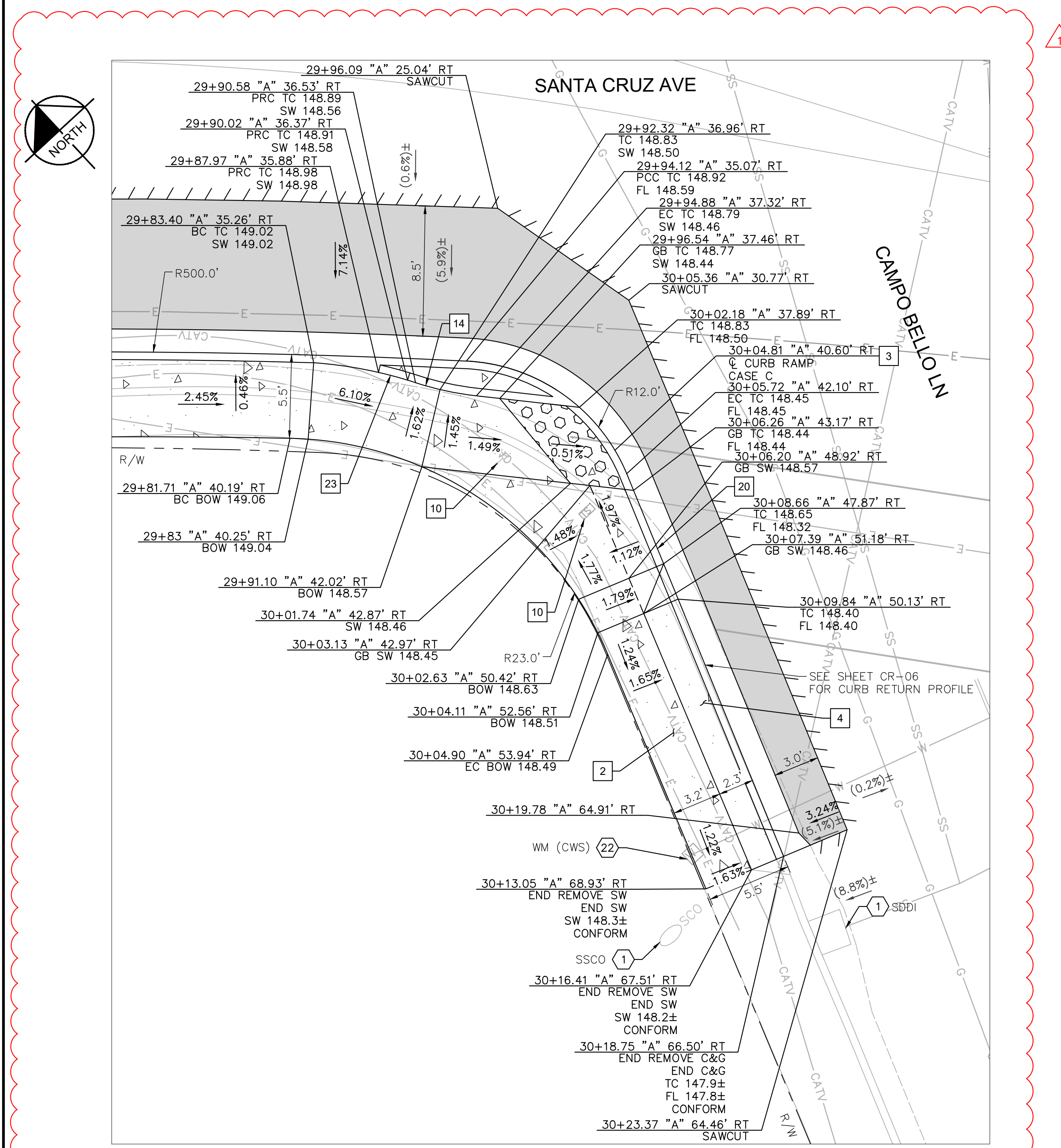
- 1 6" CURB AND GUTTER PER COUNTY OF SAN MATEO STD DRAWING D-3.
 - 2 SIDEWALK PER COUNTY OF SAN MATEO STD DRAWING D-3.
 - 3 CURB RAMP PER 2018 CALTRANS STD RSP A88A AND COUNTY OF SAN MATEO STD DRAWING D-4. CASE NOTED PER PLANS.
 - 4 DRIVEWAY PER COUNTY OF SAN MATEO DRAWING D-1.
 - 6 6" RETAINING CURB.
 - 9 RESET.
 - 10 TS EQUIPMENT. SEE TS SHEETS FOR DETAILS.
 - 14 CONSTRUCT 4" RETAINING CURB.
 - 20 MODIFIED CURB AND GUTTER PER COUNTY OF SAN MATEO DRAWING D-3. CURB HEIGHT TO BE 4".
 - 23 2' CURB TERMINATION PER DETAIL ON SHEET CD-28.
 - 29 BACKFILL WITH CLEAN NATIVE MATERIAL.
- DEMOLITION & UTILITY NOTES**
- 1 EXISTING TO REMAIN.
 - 2 ADJUST TO GRADE.
 - 13 OFFSET BACKSIDE INLET PER DETAIL SHEET DR-03.
 - 22 ADJUST TO GRADE (BY OTHERS).



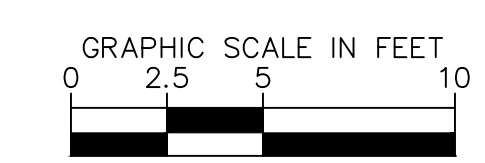
**CAMPO BELLO LN AT SANTA CRUZ AVE
NE CORNER: RAMP CONSTRUCTION DETAILS**



**CAMPO BELLO LN AT SANTA CRUZ AVE
SE CORNER: RAMP CONSTRUCTION DETAILS**





**CAMPO BELLO LN AT SANTA CRUZ AVE
SW CORNER: RAMP CONSTRUCTION DETAILS**



APPROVED DATE: APRIL 19, 2024

SIGNATURE: *[Signature]*
 JOHN PULLIAM
 KIMLEY-HORN
 R.C.E. # 68897 / EXPIRES 09-30-2025



DESIGNED BY: CH/ASP/HW	05/06/2024
CHECKED BY: JP	
DRAWN BY: SD/KS	
REVISION	DATE

SANTA CRUZ AVENUE/ALAMEDA DE LAS PULGAS COMPLETE STREET PROJECT FROM AVY AVENUE TO SAND HILL ROAD CAMPO BELLO LN		SCALE: AS SHOWN
CONSTRUCTION DETAILS		DATE: 04/19/2024
ANN MADER STILLMAN, DIRECTOR OF PUBLIC WORKS COUNTY OF SAN MATEO		FILE NO.: E5043
555 COUNTY CENTER, 5th FLOOR REDWOOD CITY, CALIFORNIA 94063		CD-11(rev) SHEET 23 OF 68

FILENAME: K:\BAY_ROW\097889107 - SANTA CRUZ AVE - JP_08_CADD\PLANS\CD-04.DWG (CD-11)



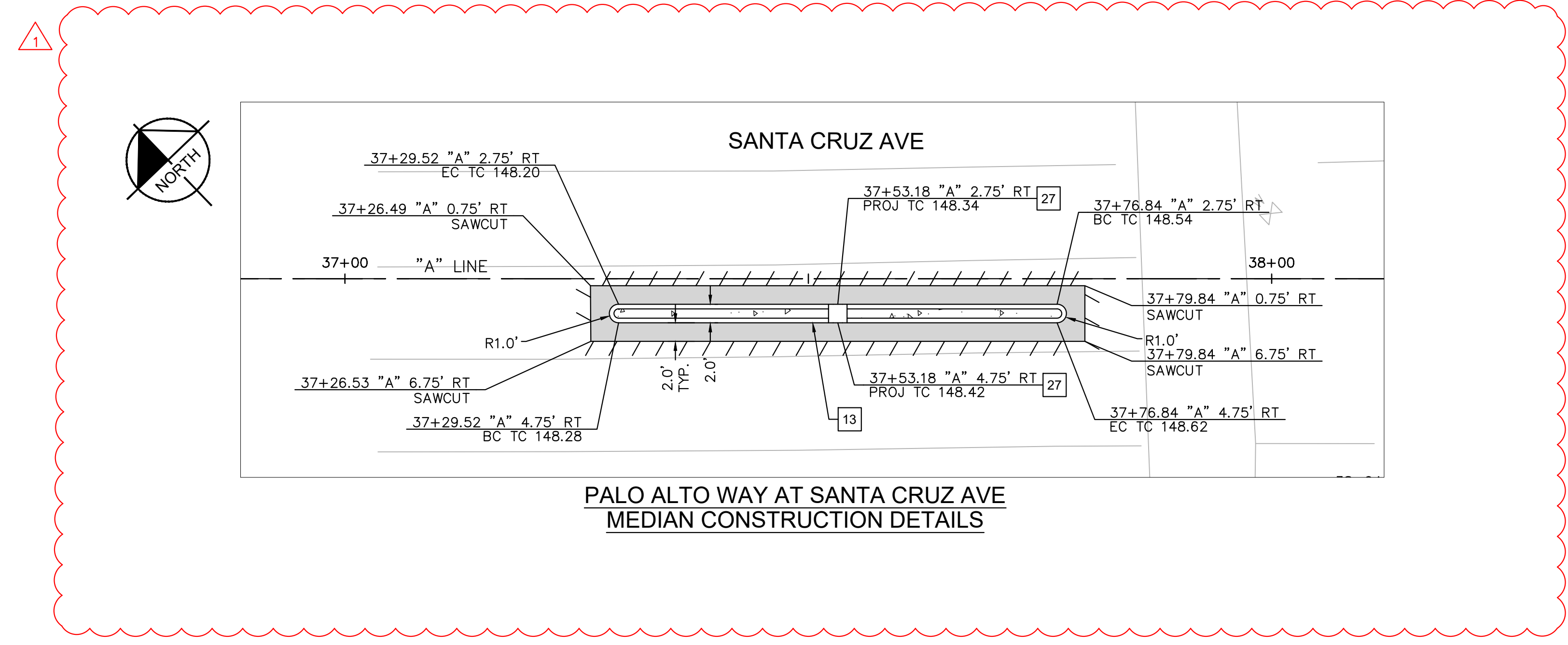
APPROVED: _____
 DATE: APRIL 19, 2024
 ANN MADER STILLMAN,
 DIRECTOR OF PUBLIC WORKS
 R. C. E. # 47882

LEGEND

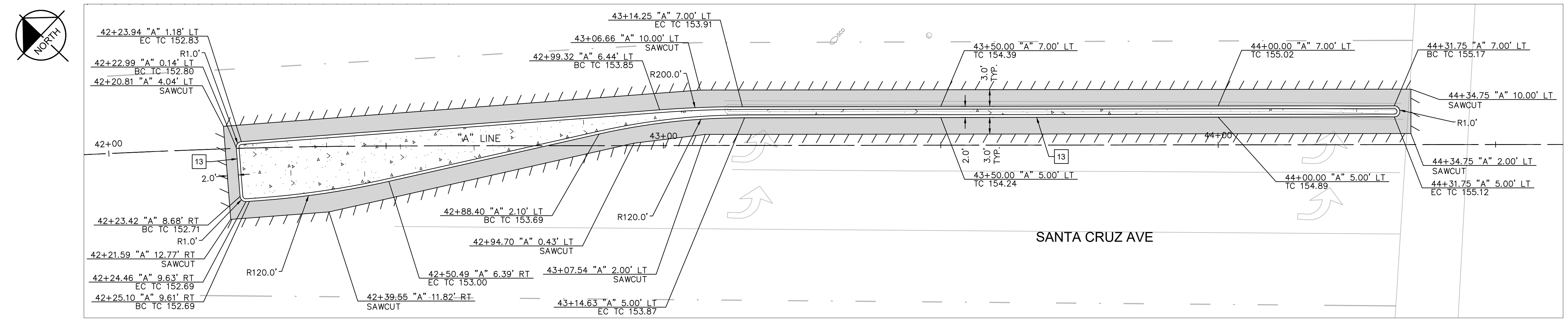
- HMA PAVEMENT (12" DEPTH)
- PCC SIDEWALK
- DETECTABLE WARNING SURFACE
- AC SAWCUT
- GRADE BREAK
- RIGHT OF WAY (APPROX)
- PROPOSED GRADE (FOR REFERENCE ONLY)
- EXISTING GRADE

NOTES

1. AT LOCATIONS WHERE R/W IS NOT IDENTIFIED, EXISTING BACK OF WALK SHALL BE ASSUMED AS RIGHT OF WAY LIMITS.
2. CONTRACTOR TO VERIFY ALL DEPTHS AND LOCATIONS OF UTILITIES PRIOR TO CONSTRUCTION AND NOTIFY ENGINEER OF ANY POTENTIAL CONFLICTS.
3. EXISTING SURFACE EQUIPMENT (TRAFFIC SIGNAL POLES, BOXES, FIRE HYDRANTS, JOINT UTILITY POLES, etc.) TO REMAIN UNLESS OTHERWISE NOTED.
4. THE CONTRACTOR IS RESPONSIBLE FOR REMOVING ALL EXISTING IMPROVEMENTS THAT ARE IN CONFLICT WITH THE PROPOSED IMPROVEMENTS, INCLUDING THOSE NOT SPECIFICALLY REFERENCED IN THESE PLANS, UNLESS NOTED TO BE DONE BY OTHERS.
5. ALL UTILITY PIPES, DUCTS, BOXES, VAULTS, AND STRUCTURES SHALL BE PROTECTED IN PLACE UNLESS OTHERWISE NOTED.
6. SEE SS SHEETS FOR SIGNING AND STRIPING DETAILS.
7. SEE TS SHEETS FOR TRAFFIC SIGNAL DETAILS.
8. EXISTING SIDEWALK, CURB, AND GUTTER REMOVAL LIMITS AS SHOWN ON THESE PLANS ARE INTENDED TO BE LOCATED AT WEAKENED PLANE JOINT OR SCOREMARK. CONTRACTOR TO FIELD VERIFY AND NOTIFY ENGINEER OF ANY DISCREPANCIES PRIOR TO THE START OF CONSTRUCTION.
9. SAWCUT AND REMOVE PAVEMENT SECTION TO 12" DEPTH TO A NEAT LINE WITHOUT DAMAGING EXISTING AC OR CONCRETE THAT IS TO REMAIN IN PLACE. ANY DAMAGE TO THE ADJACENT SURFACE MATERIAL TO REMAIN MUST BE REPAIRED OR REPLACED TO A CONDITION SATISFACTORY TO THE ENGINEER AT THE CONTRACTOR'S EXPENSE.
10. ALL CURB CORNERS TO BE ROUNDED USING A 0.5' RADIUS, UNLESS OTHERWISE NOTED ON THESE PLANS.



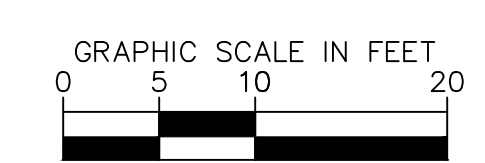
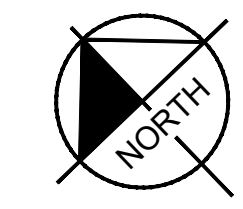
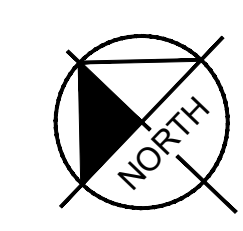
**PALO ALTO WAY AT SANTA CRUZ AVE
 MEDIAN CONSTRUCTION DETAILS**



**SAND HILL ROAD AT SANTA CRUZ AVE
 MEDIAN CONSTRUCTION DETAIL**

CONSTRUCTION NOTES



- [13] A1-B CURB PER CALTRANS 2018 STANDARD PLANS A87A.
- [27] MEDIAN CURB OPENING PER DETAIL ON SHEET CD-28.



APPROVED DATE: APRIL 19, 2024

SIGNATURE *[Signature]*

JOHN PULLIAM
 KIMLEY-HORN
 R.C.E. # 68897 / EXPIRES 09-30-2025



DESIGNED BY: CH/ASP /HW	05/06/2024
CHECKED BY: JP	
DRAWN BY: SD/KS	
REVISION	DATE

SANTA CRUZ AVENUE/ALAMEDA DE LAS PULGAS COMPLETE STREET PROJECT FROM AVY AVENUE TO SAND HILL ROAD
 RAISED MEDIAN (VARIOUS LOCATIONS)
CONSTRUCTION DETAILS

ANN MADER STILLMAN,
 DIRECTOR OF PUBLIC WORKS
 COUNTY OF SAN MATEO

555 COUNTY CENTER, 5th FLOOR
 REDWOOD CITY, CALIFORNIA 94063

SCALE: AS SHOWN
 DATE: 04/19/2024
 FILE NO.: E5043

FOR REDUCED PLANS ORIGINAL SCALE IS IN INCHES

0 1 2 3 4

CD-19(rev)
 SHEET 31 OF 68

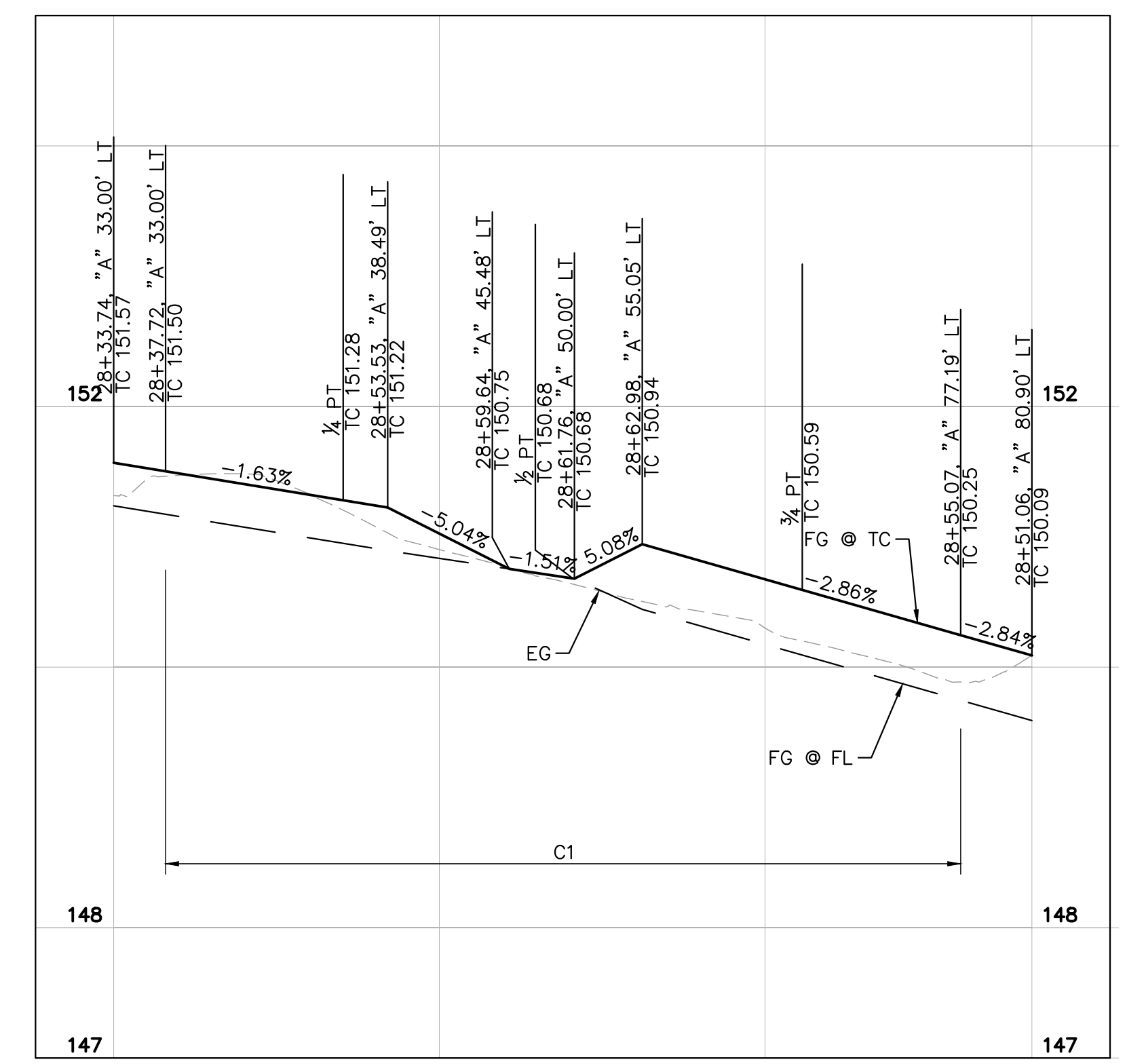
FILENAME: K:\BAY_ROW\097889107 - SANTA CRUZ AVE - JP\08_CADD\PLANS\CD-19.DWG (19 CD-19)



APPROVED: _____
 DATE: APRIL 19, 2024
 ANN MADER STILLMAN,
 DIRECTOR OF PUBLIC WORKS
 R. C. E. # 47882

NOTES

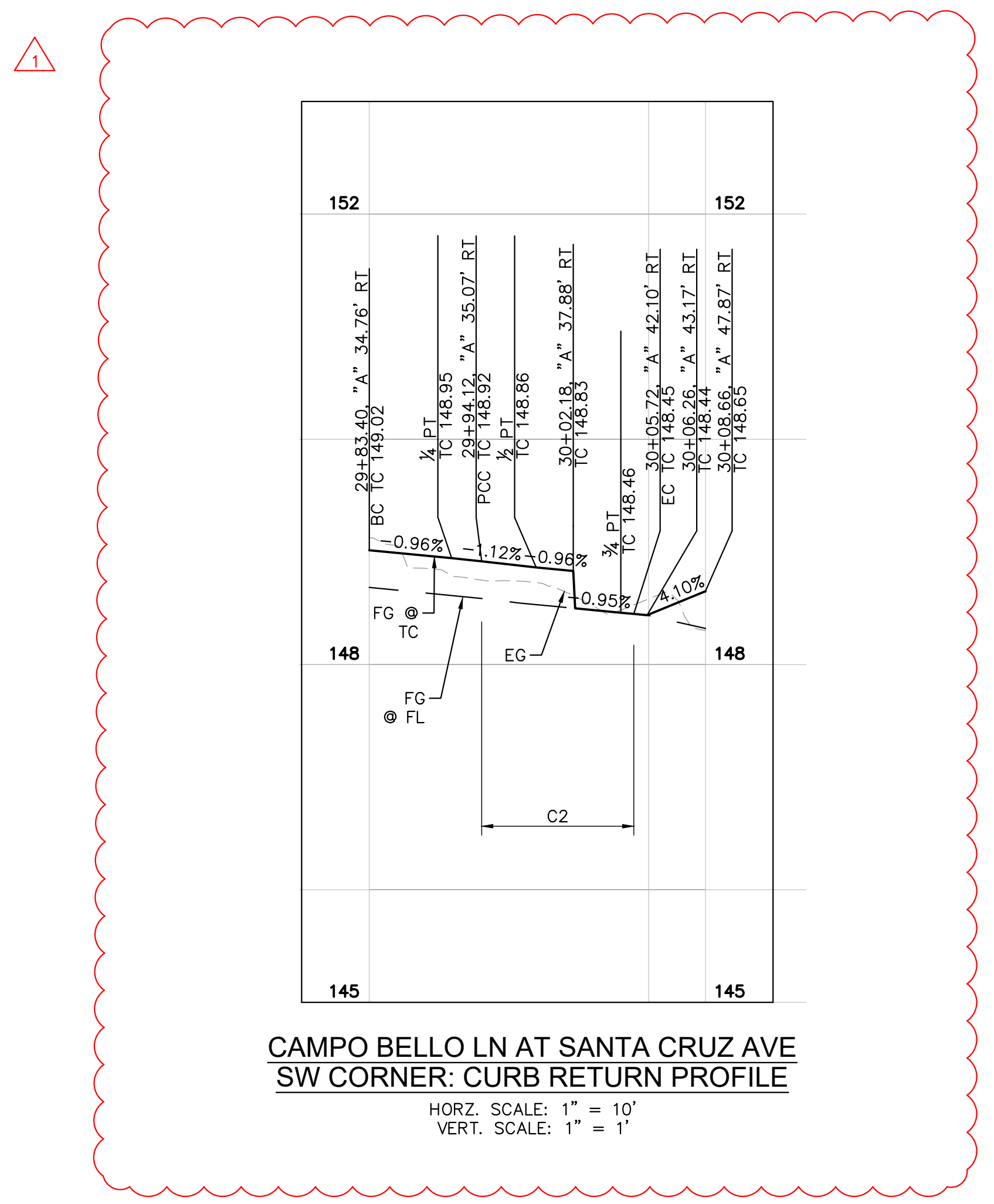
- CONTRACTOR SHALL VERIFY ALL CONFORM ELEVATIONS AND NOTIFY ENGINEER OF DISCREPANCIES PRIOR TO START OF CONSTRUCTION.
- SEE PV SHEETS FOR CONTINUATION OF TC PROFILE DETAILS.



**SANTA CRUZ AVE AT ALAMEDA DE LAS PULGAS
 CURB RETURN PROFILE**

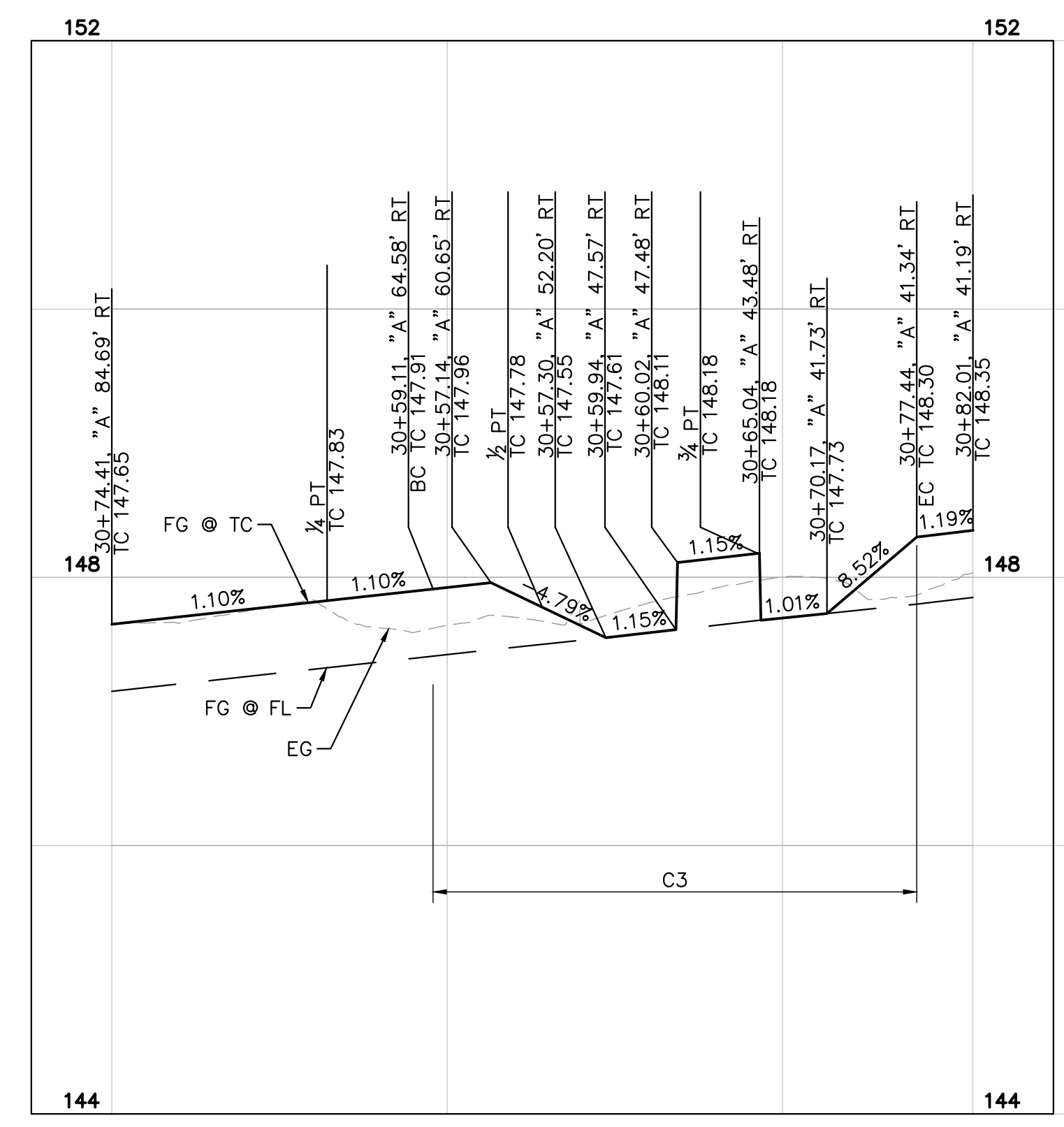
HORIZ. SCALE: 1" = 10'
 VERT. SCALE: 1" = 1'

CURVE TABLE						
CURVE	RADIUS	LENGTH	CHORD BEARING	CHORD	DELTA	TANGENT
C1	25.50'	61.03'	N54°37'48"E	47.47'	137°08'06"	64.96'
C2	12.00'	13.51'	S12°15'24"E	12.80'	64°29'17"	7.57'
C3	15.00'	32.05'	N80°23'23"E	26.29'	122°24'29"	27.29'



**CAMPO BELLO LN AT SANTA CRUZ AVE
 SW CORNER: CURB RETURN PROFILE**

HORIZ. SCALE: 1" = 10'
 VERT. SCALE: 1" = 1'




**CAMPO BELLO LN AT SANTA CRUZ AVE
 SE CORNER: CURB RETURN PROFILE**

HORIZ. SCALE: 1" = 10'
 VERT. SCALE: 1" = 1'

APPROVED DATE: APRIL 19, 2024

SIGNATURE: *[Signature]*

JOHN PULLIAM
 KIMLEY-HORN
 R.C.E. # 68897 / EXPIRES 09-30-2025



REVISION	DATE	DESIGNED BY: CH/ASP / HW	SANTA CRUZ AVENUE/ALAMEDA DE LAS PULGAS COMPLETE STREET PROJECT FROM AVY AVENUE TO SAND HILL ROAD SANTA CRUZ AVE/CAMPO BELLO LN CURB RETURN PROFILES	SCALE: AS SHOWN
		CHECKED BY: JP		DATE: 04/19/2024
		DRAWN BY: SD/KS	ANN MADER STILLMAN, DIRECTOR OF PUBLIC WORKS COUNTY OF SAN MATEO	555 COUNTY CENTER, 5th FLOOR REDWOOD CITY, CALIFORNIA 94063
			FOR REDUCED PLANS ORIGINAL SCALE IS IN INCHES	CR-06(rev) SHEET 46 OF 68



APPROVED: _____
 DATE: APRIL 19, 2024
 ANN MADER STILLMAN,
 DIRECTOR OF PUBLIC WORKS
 R. C. E. # 47882

NOTES

- EXISTING SIGNS SHALL BE PROTECTED IN PLACE UNLESS SPECIFIED FOR REMOVAL OR RELOCATION, OR SPECIFIED TO BE RESET PER PV AND CD SHEETS.
- EXISTING SIGNS SPECIFIED FOR REMOVAL SHALL NOT BE REMOVED UNTIL NO LONGER PERTINENT TO TRAFFIC CONTROL.
- DO NOT REMOVE UTILITY LOCATION MARKERS UNLESS OTHERWISE SHOWN ON PV OR CD SHEETS.
- ALL STRIPING CONFLICTING WITH PROPOSED STRIPING SHALL BE REMOVED BY GRINDING.
- PAVEMENT MARKINGS PER 2018 CALTRANS STANDARD PLANS UNLESS OTHERWISE SPECIFIED.
- PAVEMENT DELINEATION SHALL BE THERMOPLASTIC UNLESS SHOWN OTHERWISE.
- CONTRACTOR SHALL PROTECT IN PLACE ALL EXISTING PAINT OR THERMOPLASTIC OUTSIDE OF PROJECT LIMITS, OR LIMITS OF PROPOSED STRIPING AS SHOWN ON STRIPING SHEETS.
- UNLESS OTHERWISE NOTED PER THESE PLANS, LANE WIDTHS ARE TO CENTER OF STRIPE OR FACE OF CURB.
- UNLESS OTHERWISE NOTED PER THESE PLANS, ALL EXISTING UTILITIES TO REMAIN.
- BAY TAPER PER 7TH EDITION OF THE CALTRANS HIGHWAY DESIGN MANUAL, TABLE 405.2A.

LEGEND

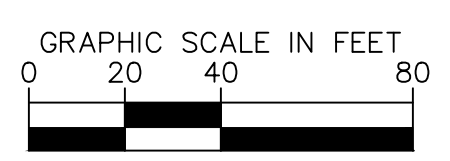
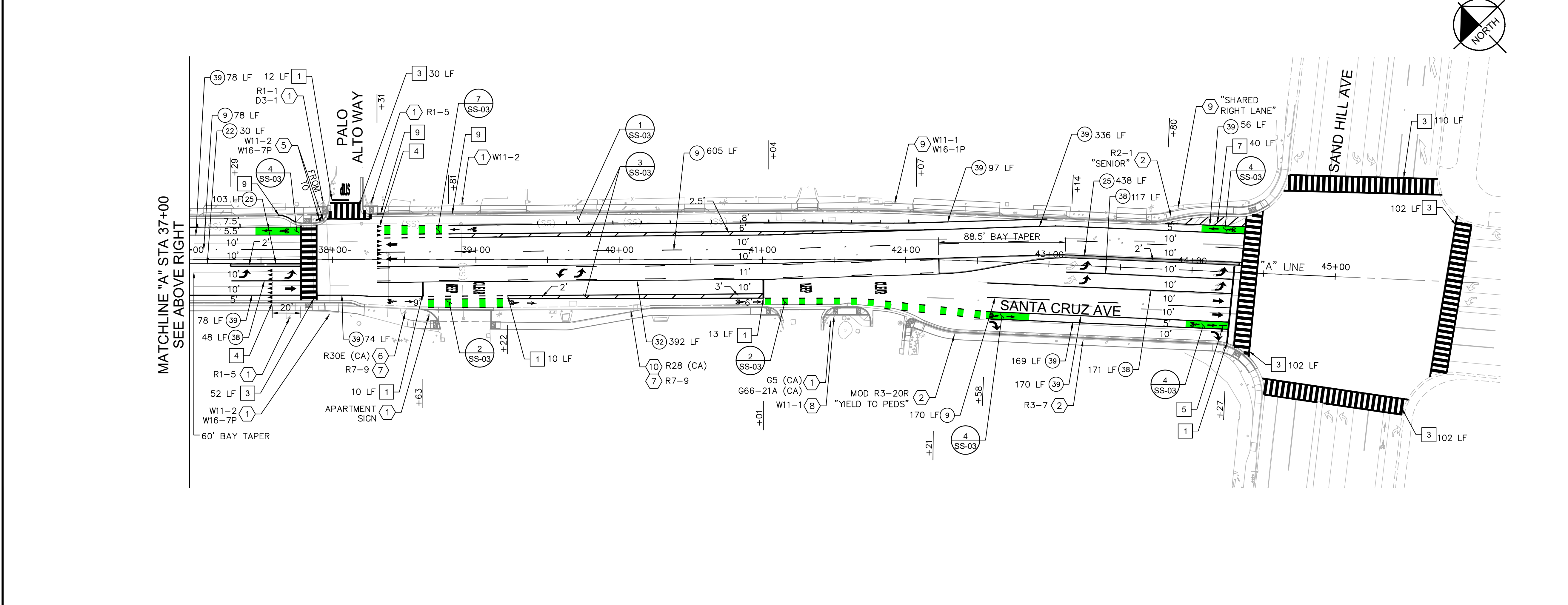
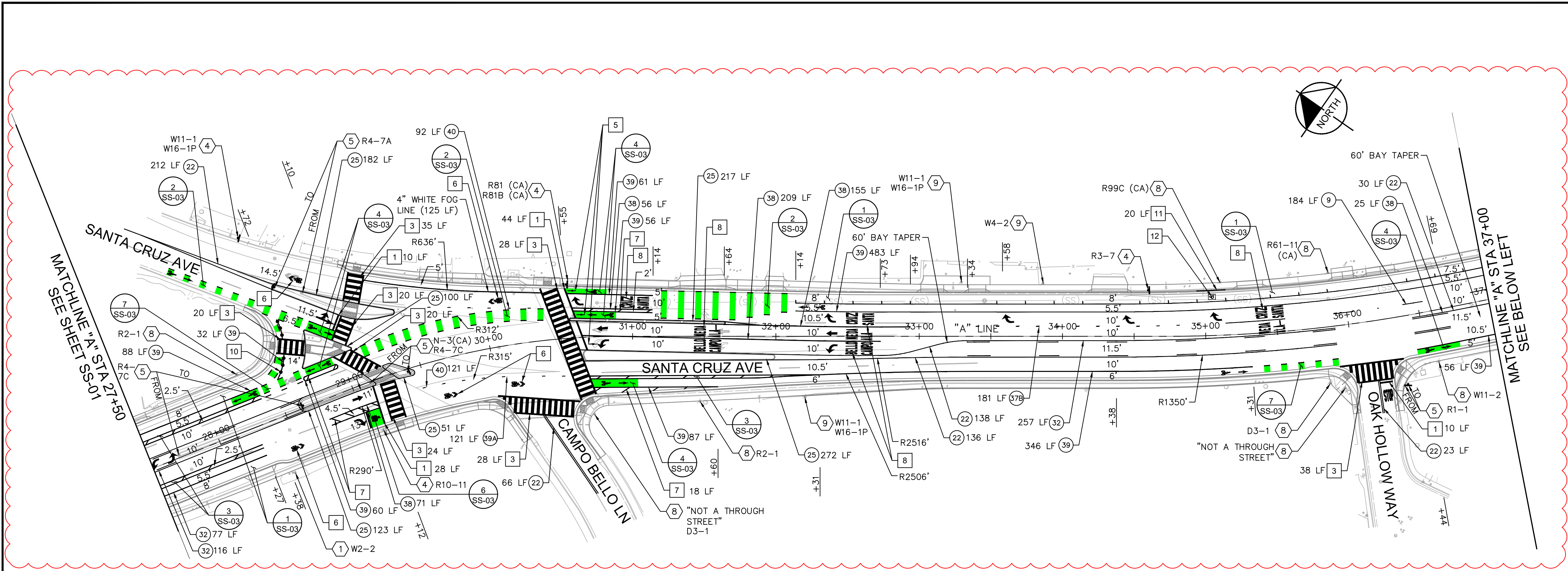
- EXISTING SIGN
- PROPOSED SIGN
- CHANNELIZER

STRIPING NOTES

- INSTALL LIMIT LINE PER CALTRANS STD PLAN A24E.
- INSTALL 10' WIDE LADDER CROSSWALK PER CALTRANS STD PLAN A24F WITH WET RATED REFLECTIVE BEADS.
- INSTALL YIELD LINE PER CALTRANS STD PLAN A24E.
- INSTALL BICYCLE LOOP DETECTOR SYMBOL PER CALTRANS STD PLAN A24C.
- INSTALL SHARROW MARKING PER CALTRANS STD PLAN A24C.
- INSTALL 6", 45' WHITE THERMOPLASTIC STRIPE AT 5' O/C.
- INSTALL CUSTOM PAVEMENT MARKING PER DETAIL 5, SHEET SS-03.
- INSTALL RED CURB WITH 2 COAT PAINT. LENGTH AS SHOWN PER PLAN, MEASURED FROM BC/EC OF CURB RETURN TO PARKING STALL LIMIT AS SHOWN.
- INSTALL CHANNELIZER (5' O/C, 6 TOTAL).
- INSTALL BLUE CURB WITH 2 COAT PAINT. LENGTH AS SHOWN PER PLAN.
- MAINTAIN 1 EXISTING ADA PARKING STALL. INSTALL ISA MARKING PER CALTRANS STD DETAIL A24C WITH BLUE BACKING.
- INSTALL CALTRANS STRIPING DETAIL "XX" PER CALTRANS STANDARD PLANS.


SIGNING NOTES

- EXISTING SIGN TO REMAIN.
- RELOCATE EXISTING SIGN AND POST 1' BACK FROM PROPOSED FACE OF CURB.
- INSTALL NEW SIGN AND POST.
- RELOCATE EXISTING SIGN AND POST AS SHOWN ON PLANS.
- REMOVE EXISTING SIGN PANEL. POST TO REMAIN.
- INSTALL NEW SIGN ON EXISTING POST.
- RESET.
- REMOVE AND SALVAGE EXISTING SIGN AND POST.
- REMOVE EXISTING SIGN PANEL. RESET EXISTING POST.



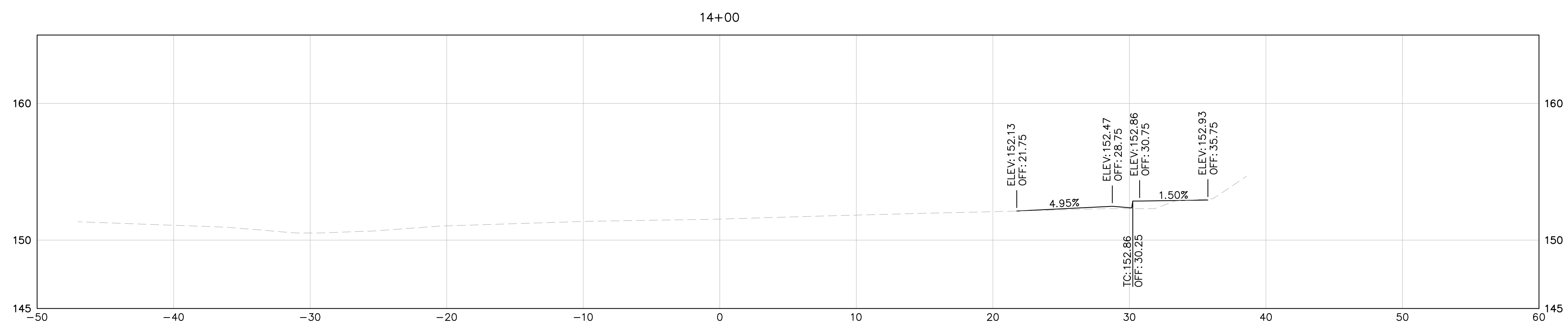
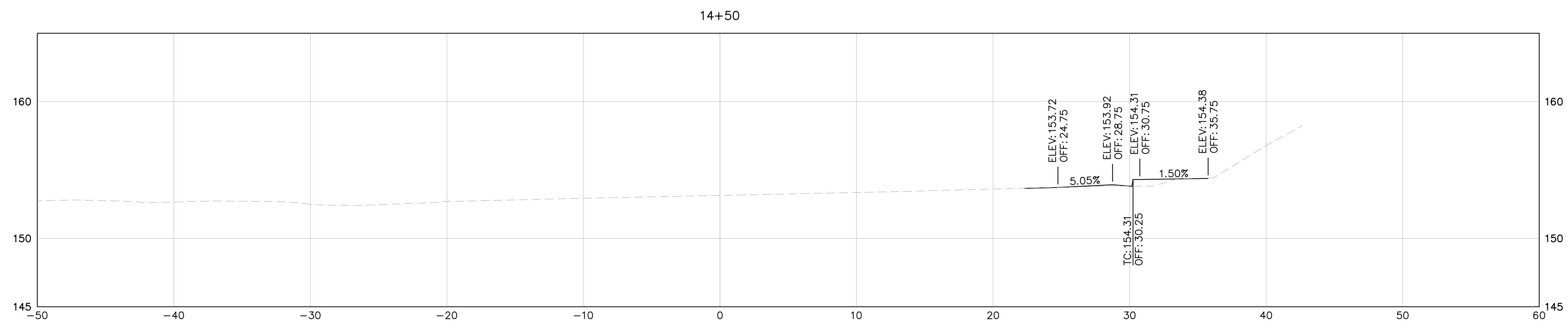
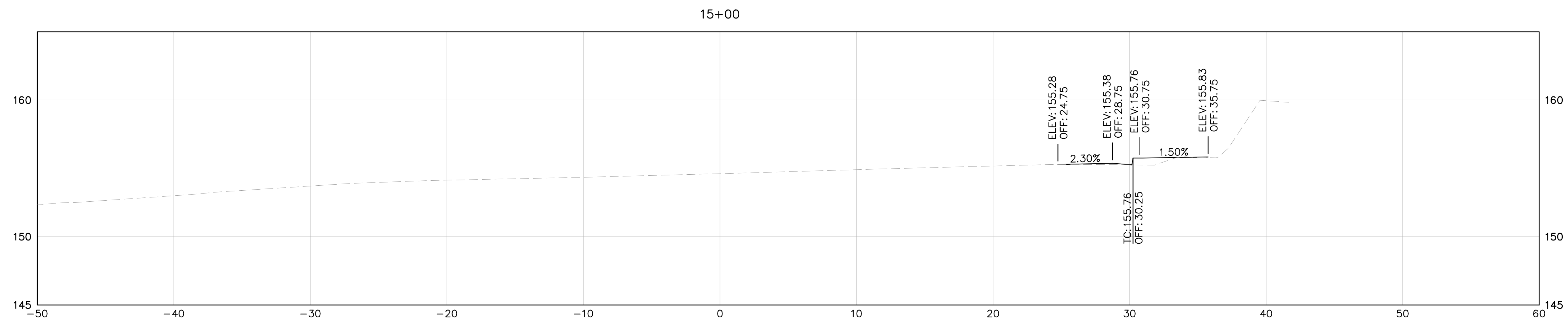
APPROVED DATE: APRIL 19, 2024

SIGNATURE: *[Signature]*
 JOHN PULLIAM
 KIMLEY-HORN
 R.C.E. # 68897 / EXPIRES 09-30-2025



DESIGNED BY: CH/ASP/HW	05/06/2024	SANTA CRUZ AVENUE/ALAMEDA DE LAS PULGAS COMPLETE STREET PROJECT FROM AVY AVENUE TO SAND HILL ROAD	SCALE: AS SHOWN
CHECKED BY: JP			DATE: 04/19/2024
DRAWN BY: SD/KS			FILE NO.: E5043
ANN MADER STILLMAN, DIRECTOR OF PUBLIC WORKS COUNTY OF SAN MATEO		555 COUNTY CENTER, 5th FLOOR REDWOOD CITY, CALIFORNIA 94063	
FOR REDUCED PLANS ORIGINAL SCALE IS IN INCHES		SS-02(rev) SHEET 56 OF 68	

FILENAME: K:\BAY_ROW\097889107 - SANTA CRUZ AVE - JP\08_CADD\PLANS\SHEET\SS-02.DWG (SS-02)



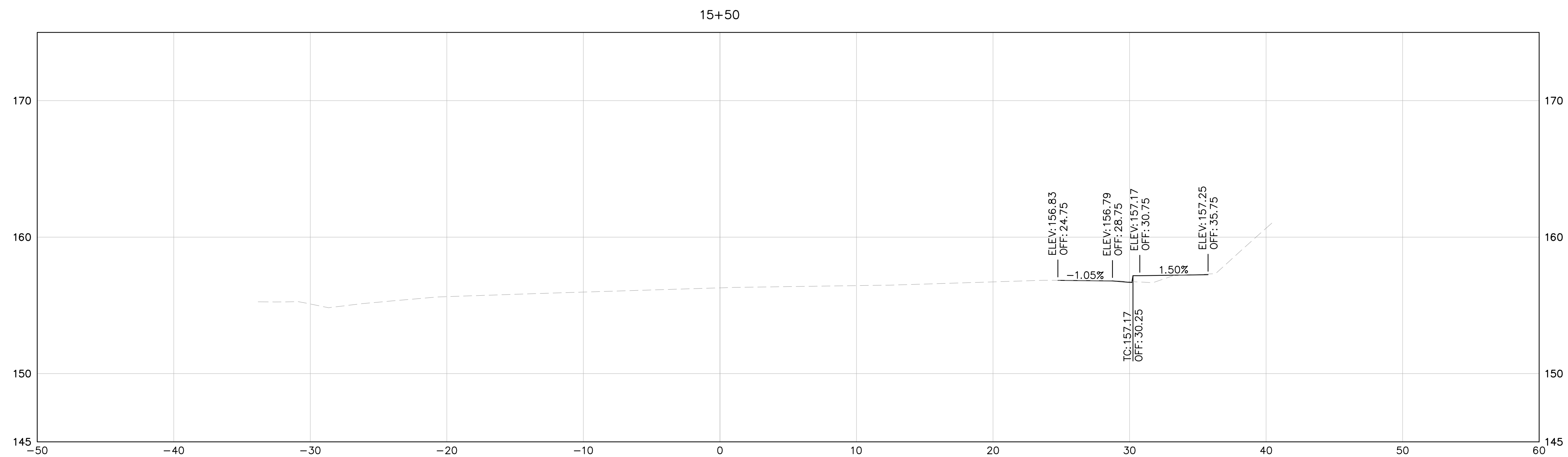
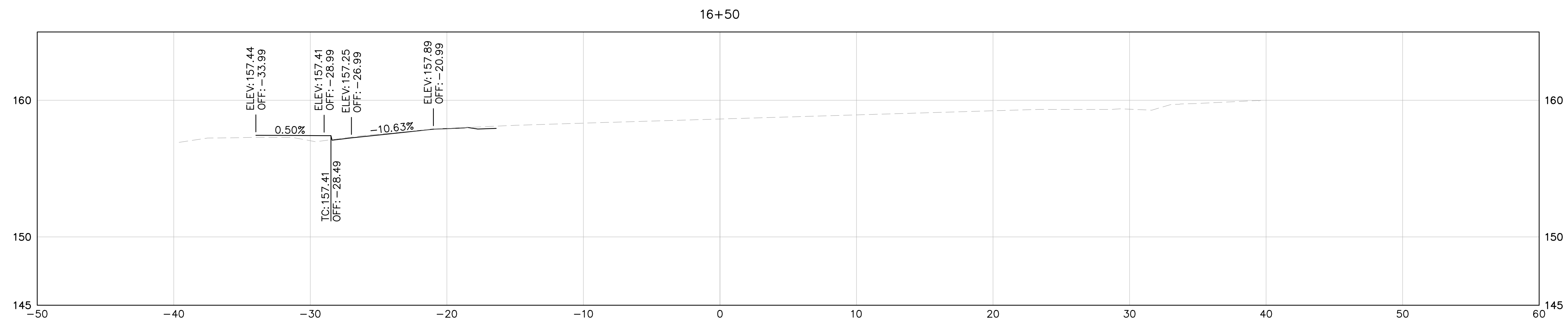
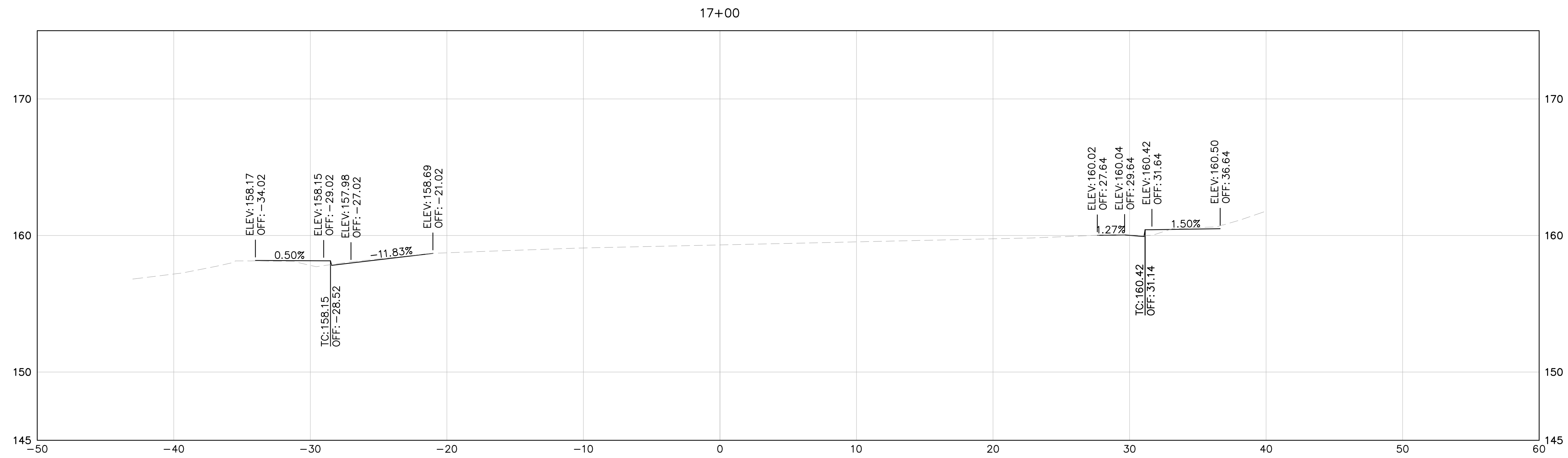
NOTE: CROSS SECTIONS DISPLAY THE FG AND EG ONLY AND ARE PROVIDED FOR REFERENCE ONLY. CROSS SECTIONS ARE NOT TO BE USED FOR CONSTRUCTION OR STAKING PURPOSES.

LEGEND:

EG
 FG

HORIZ: 1" = 5'
 VERT: 1" = 5'





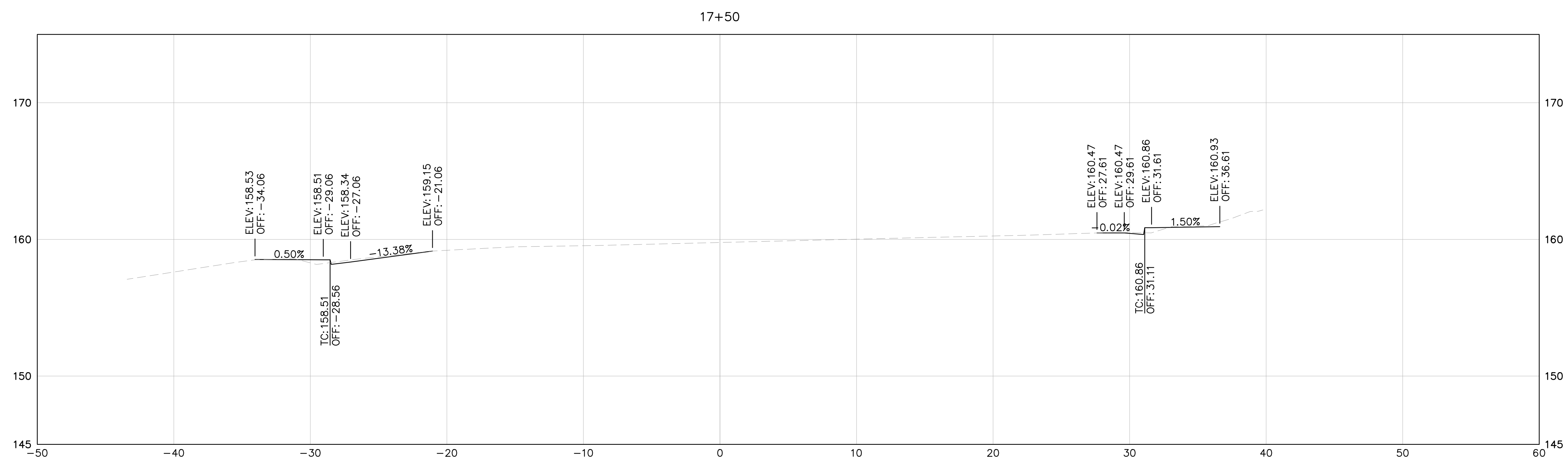
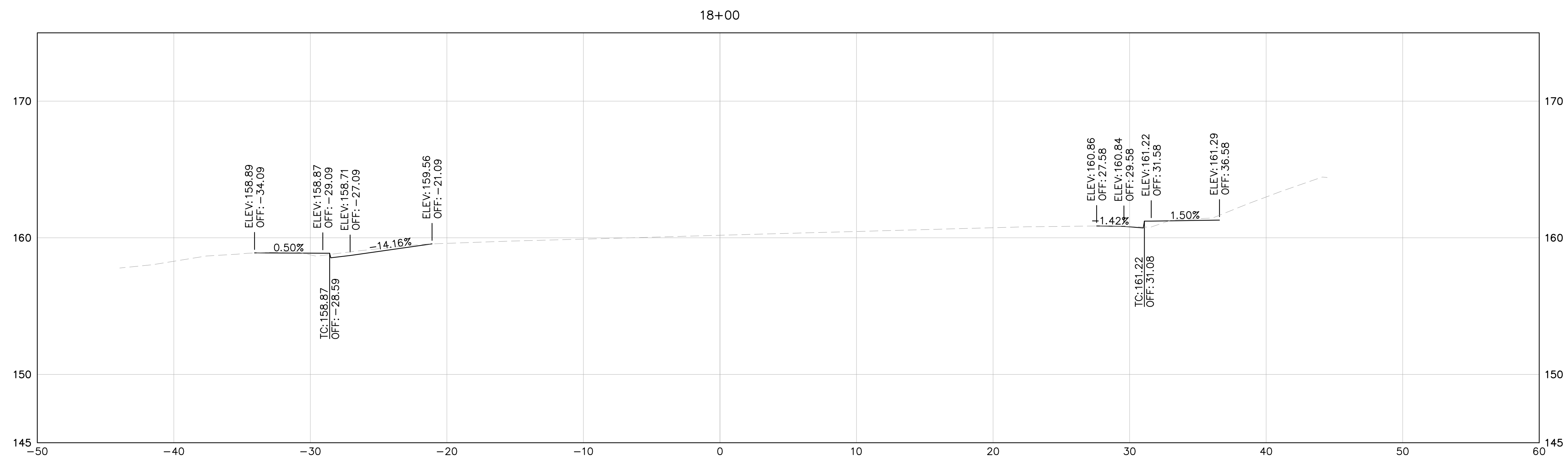
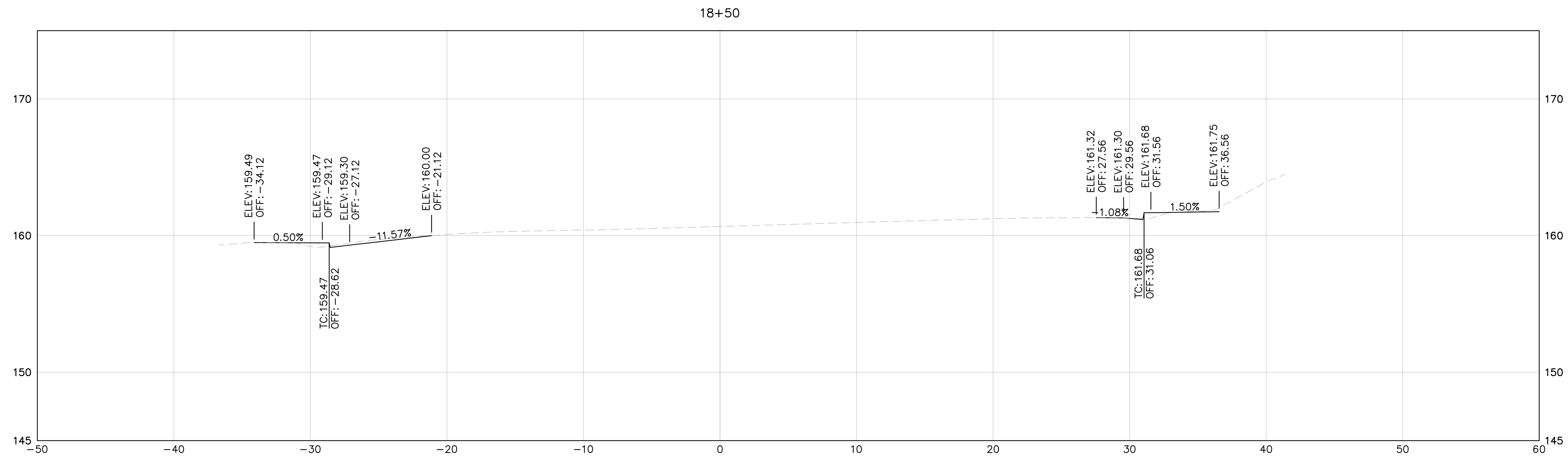
NOTE: CROSS SECTIONS DISPLAY THE FG AND EG ONLY AND ARE PROVIDED FOR REFERENCE ONLY. CROSS SECTIONS ARE NOT TO BE USED FOR CONSTRUCTION OR STAKING PURPOSES.

LEGEND:

EG
 FG

HORIZ: 1" = 5'
 VERT: 1" = 5'





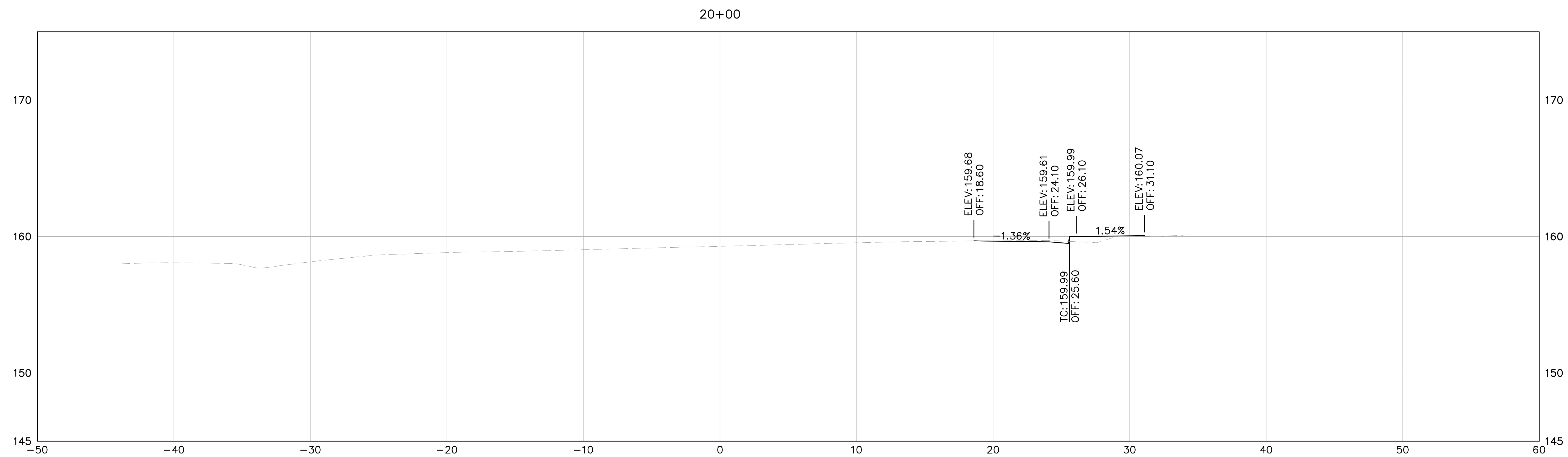
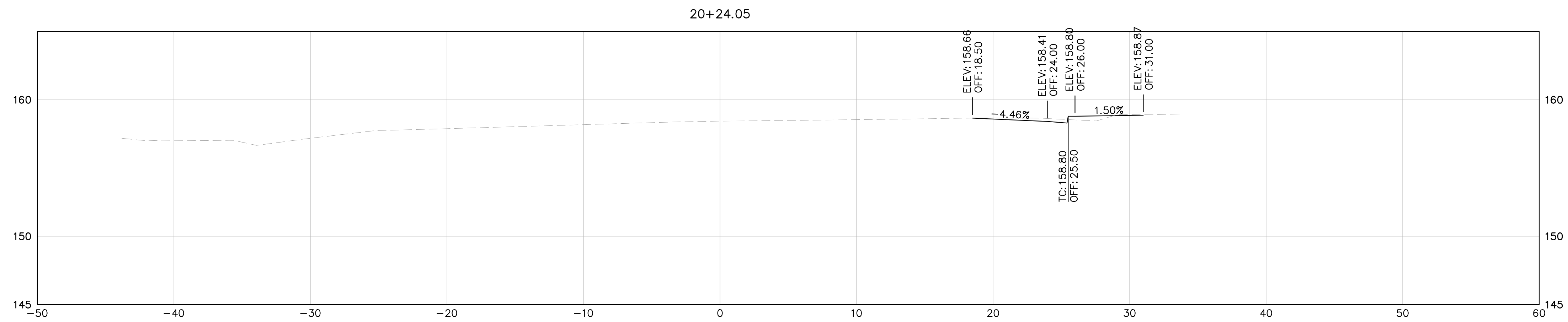
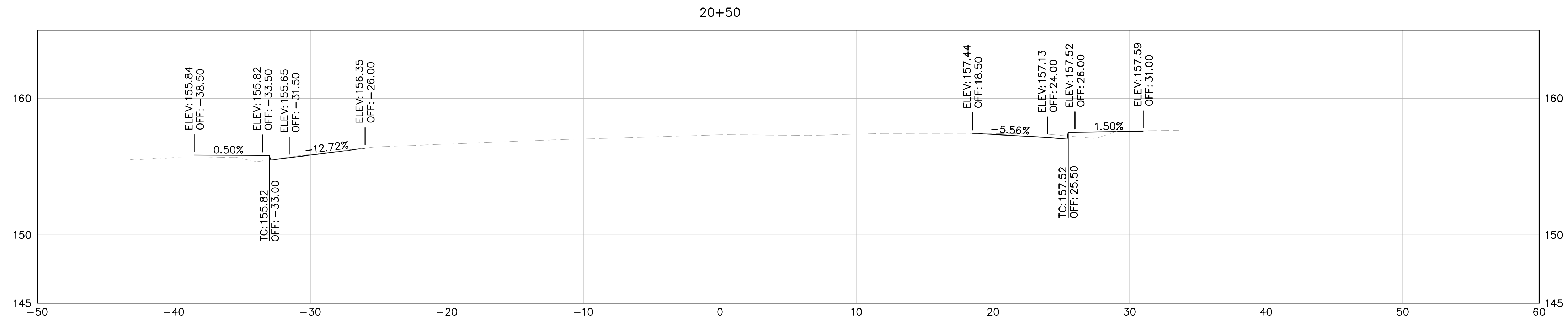
NOTE: CROSS SECTIONS DISPLAY THE FG AND EG ONLY AND ARE PROVIDED FOR REFERENCE ONLY. CROSS SECTIONS ARE NOT TO BE USED FOR CONSTRUCTION OR STAKING PURPOSES.

LEGEND:

EG
 FG

HORIZ: 1" = 5'
 VERT: 1" = 5'





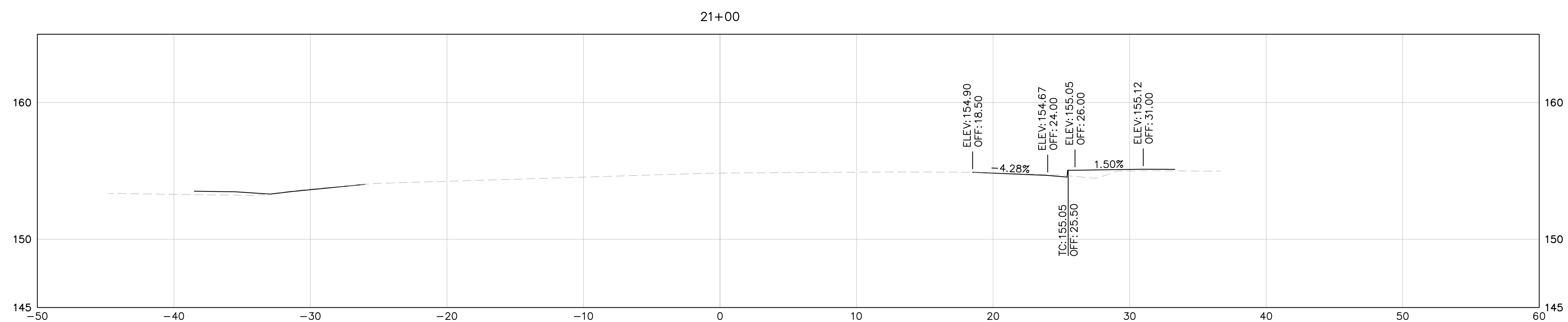
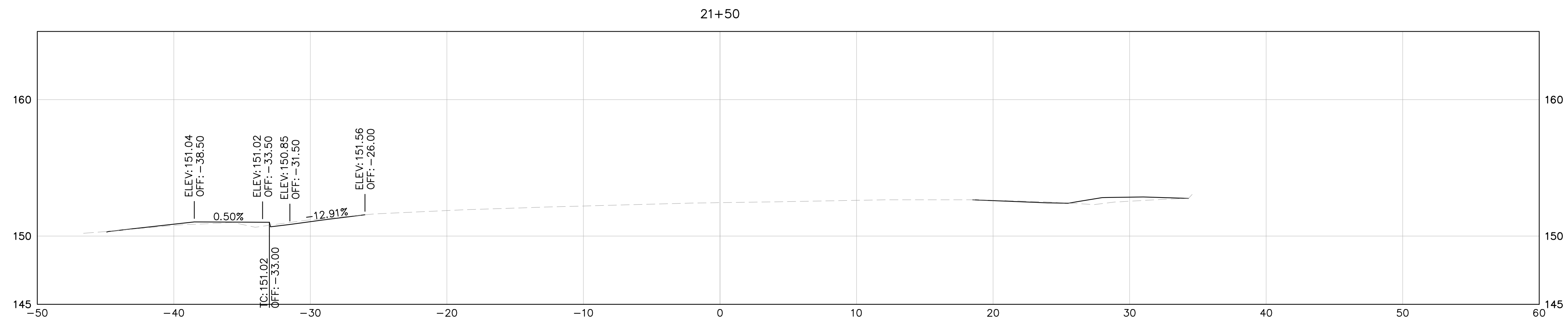
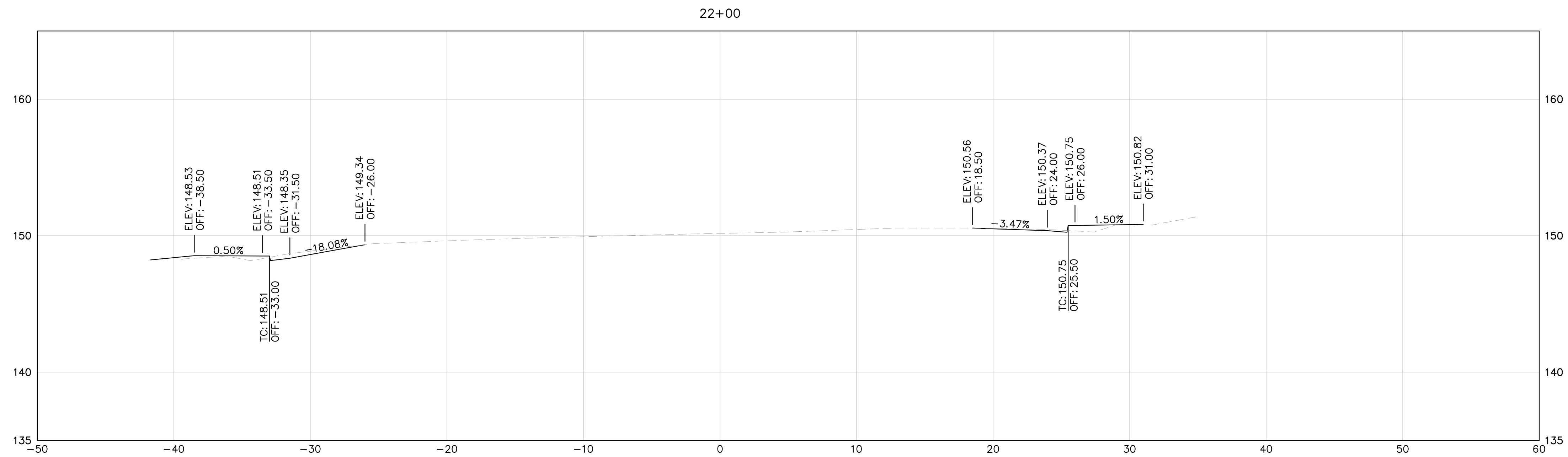
NOTE: CROSS SECTIONS DISPLAY THE FG AND EG ONLY AND ARE PROVIDED FOR REFERENCE ONLY. CROSS SECTIONS ARE NOT TO BE USED FOR CONSTRUCTION OR STAKING PURPOSES.

LEGEND:

EG
 FG

HORIZ: 1" = 5'
 VERT: 1" = 5'





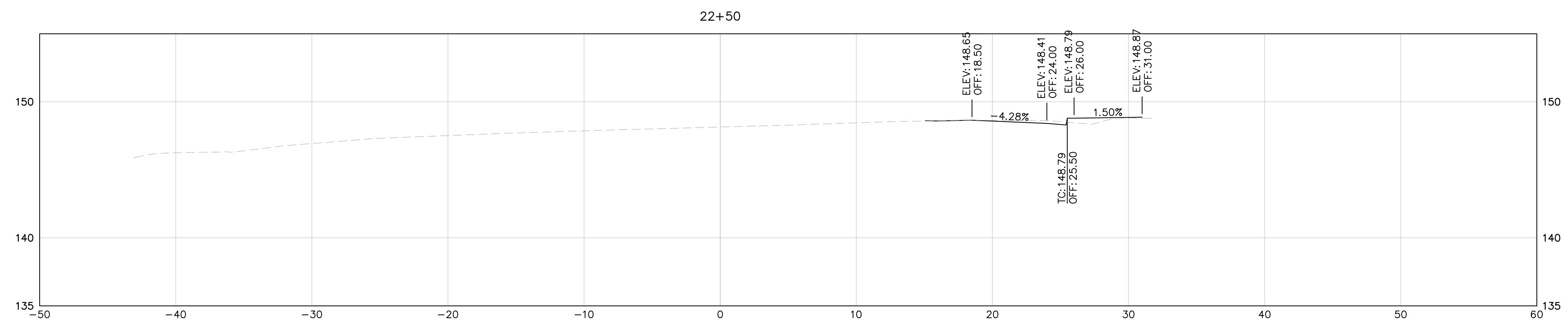
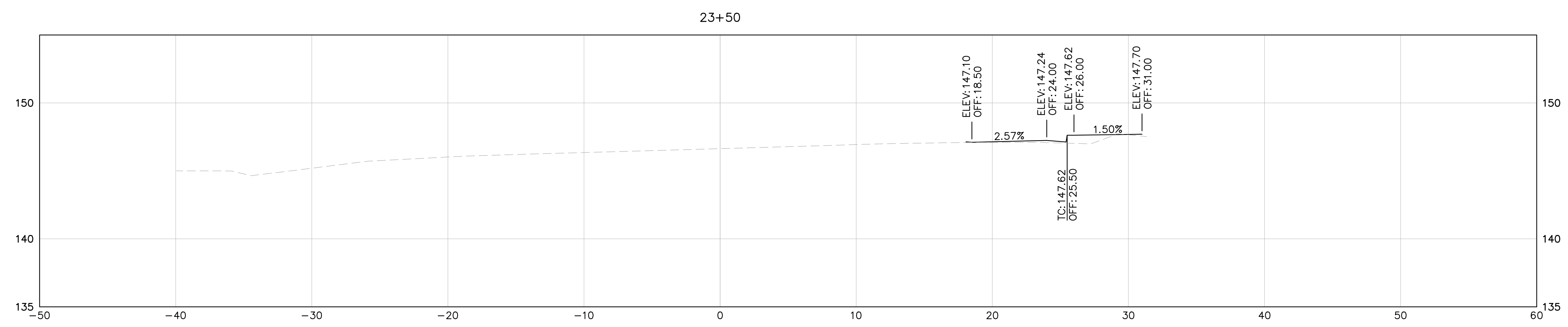
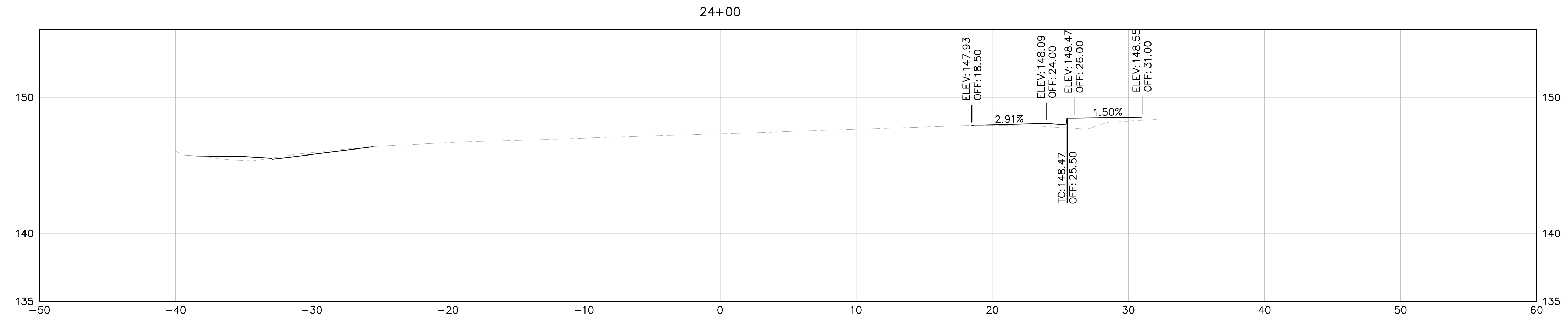
NOTE: CROSS SECTIONS DISPLAY THE FG AND EG ONLY AND ARE PROVIDED FOR REFERENCE ONLY. CROSS SECTIONS ARE NOT TO BE USED FOR CONSTRUCTION OR STAKING PURPOSES.

LEGEND:

EG
 FG

HORIZ: 1" = 5'
 VERT: 1" = 5'





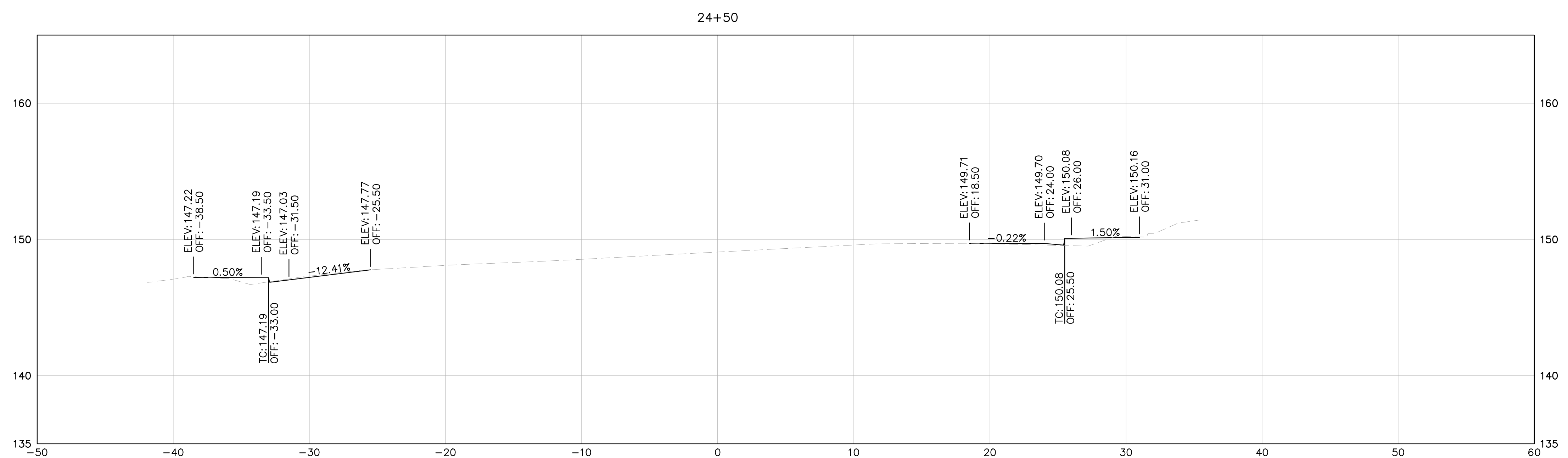
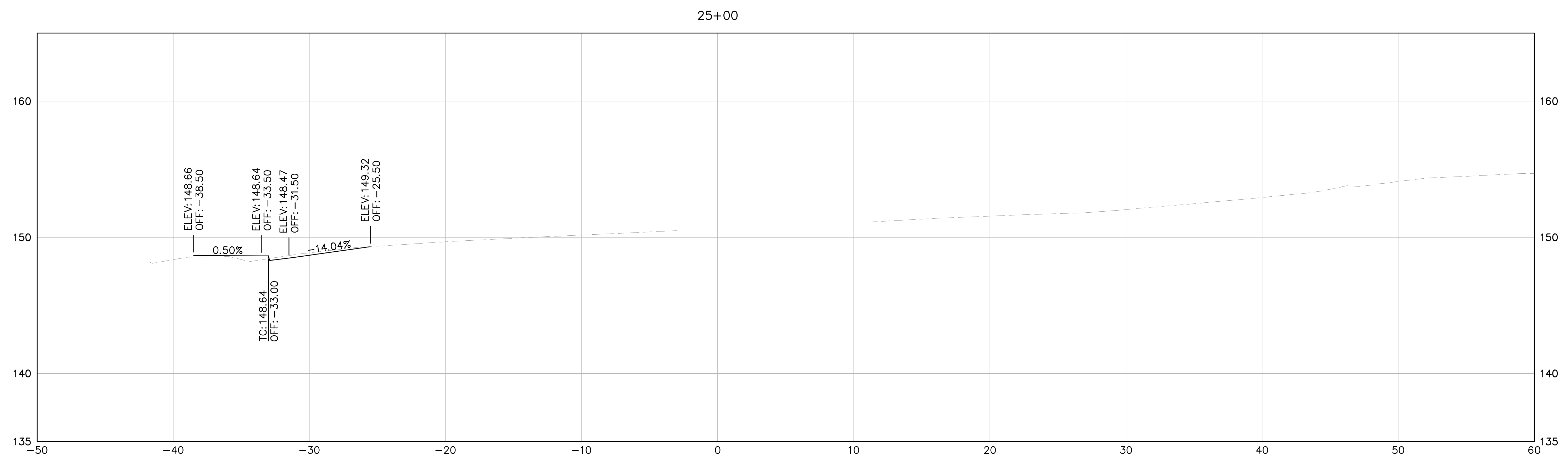
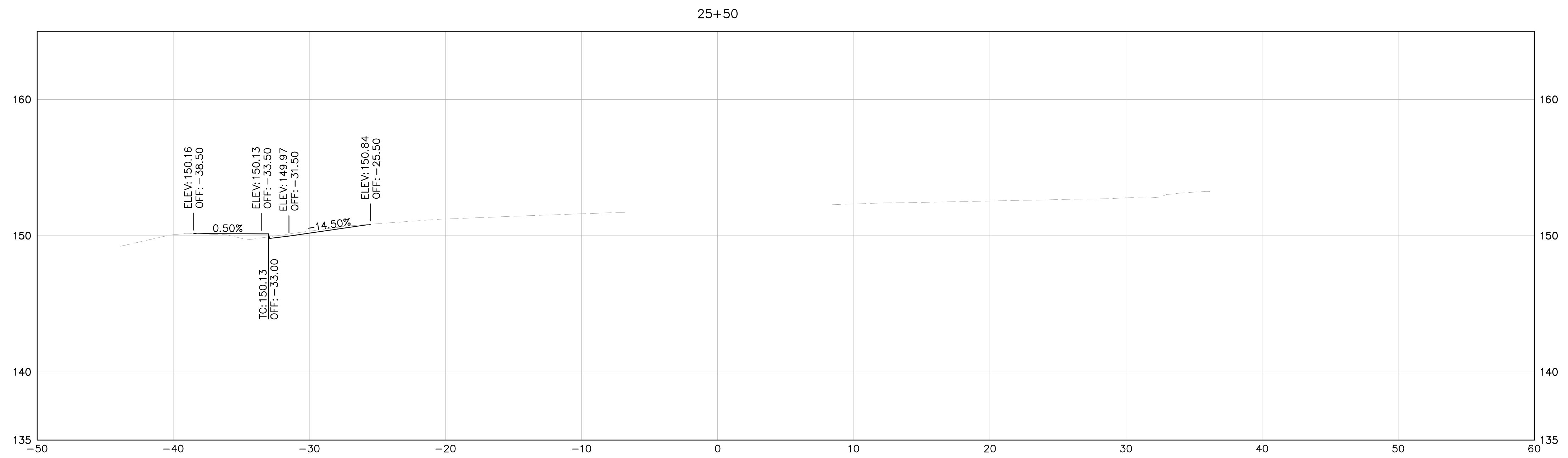
NOTE: CROSS SECTIONS DISPLAY THE FG AND EG ONLY AND ARE PROVIDED FOR REFERENCE ONLY. CROSS SECTIONS ARE NOT TO BE USED FOR CONSTRUCTION OR STAKING PURPOSES.

LEGEND:

EG
 FG

HORIZ: 1" = 5'
 VERT: 1" = 5'





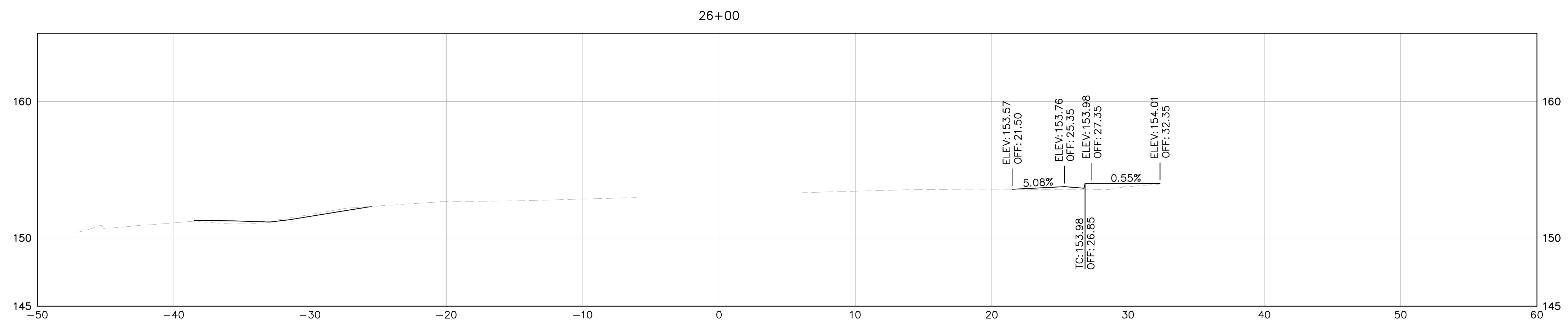
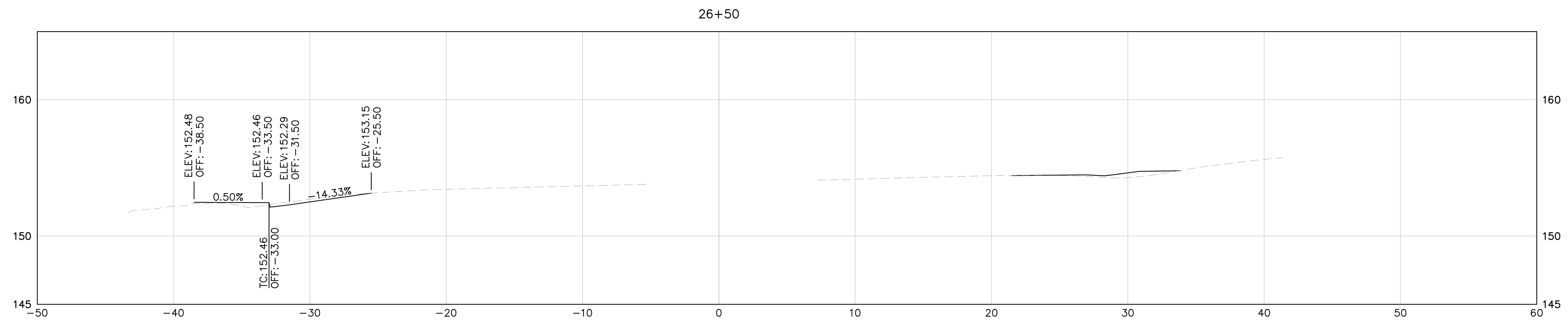
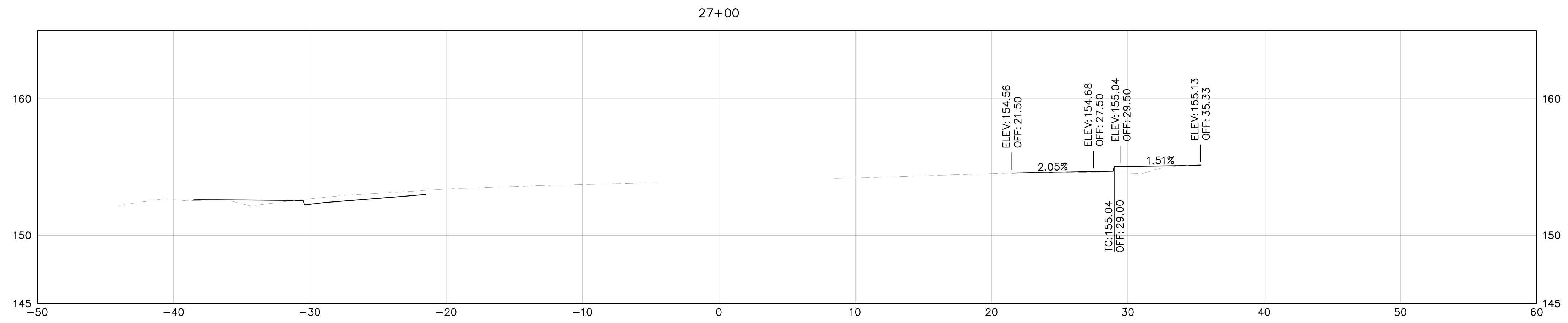
NOTE: CROSS SECTIONS DISPLAY THE FG AND EG ONLY AND ARE PROVIDED FOR REFERENCE ONLY. CROSS SECTIONS ARE NOT TO BE USED FOR CONSTRUCTION OR STAKING PURPOSES.

LEGEND:

EG
 FG

HORIZ: 1" = 5'
 VERT: 1" = 5'





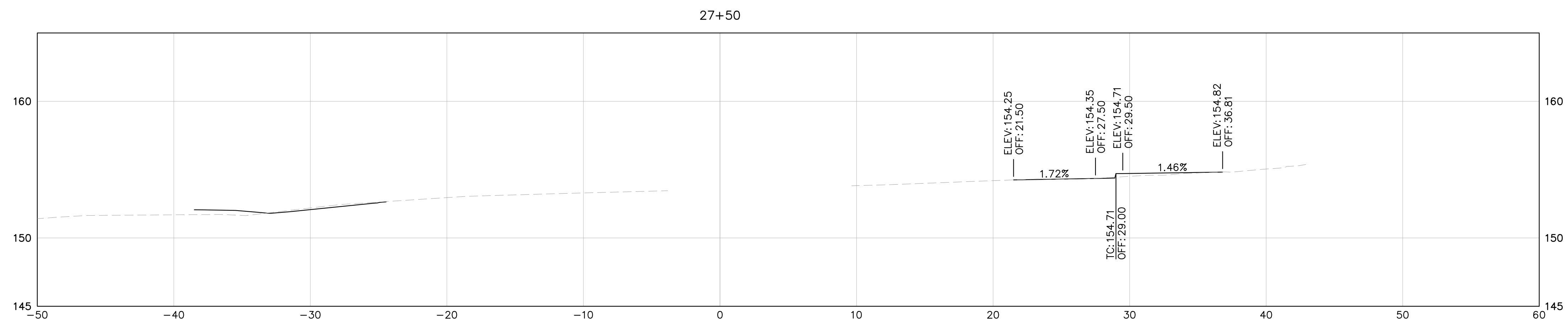
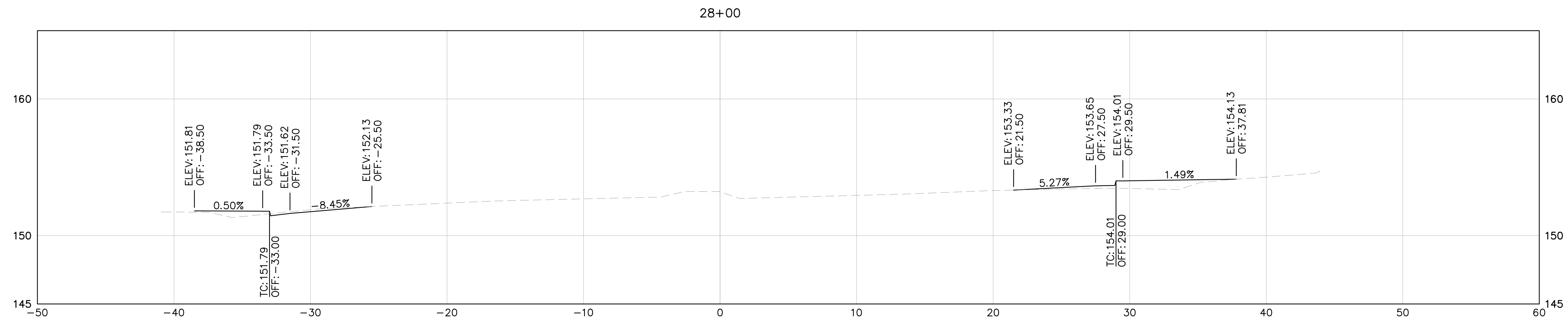
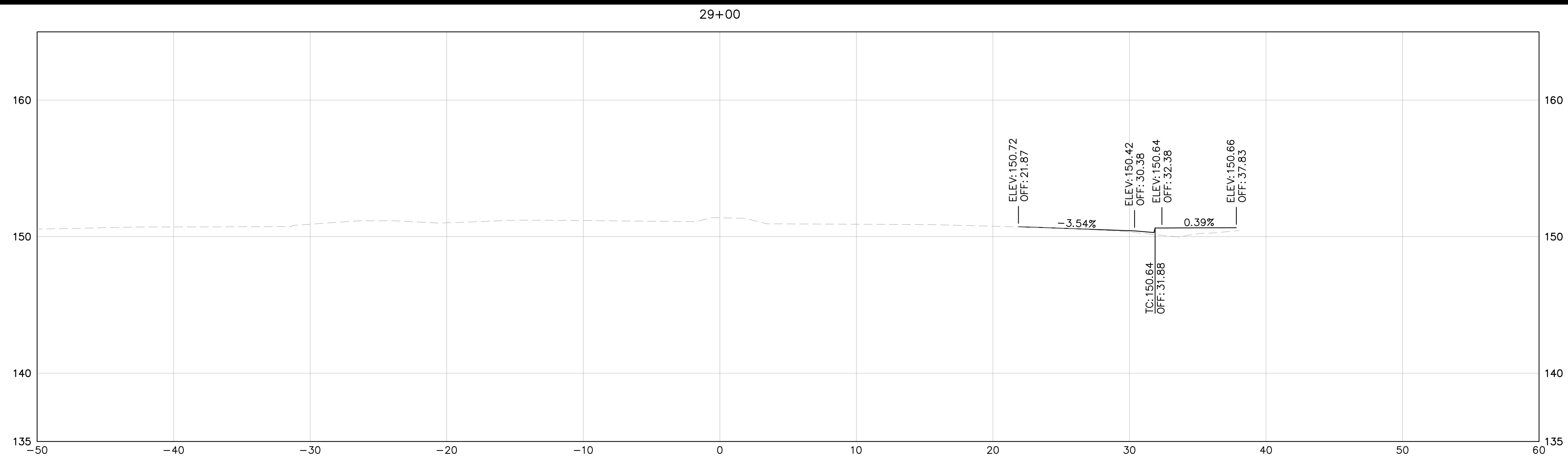
NOTE: CROSS SECTIONS DISPLAY THE FG AND EG ONLY AND ARE PROVIDED FOR REFERENCE ONLY. CROSS SECTIONS ARE NOT TO BE USED FOR CONSTRUCTION OR STAKING PURPOSES.

LEGEND:

EG
 FG

HORIZ: 1" = 5'
 VERT: 1" = 5'





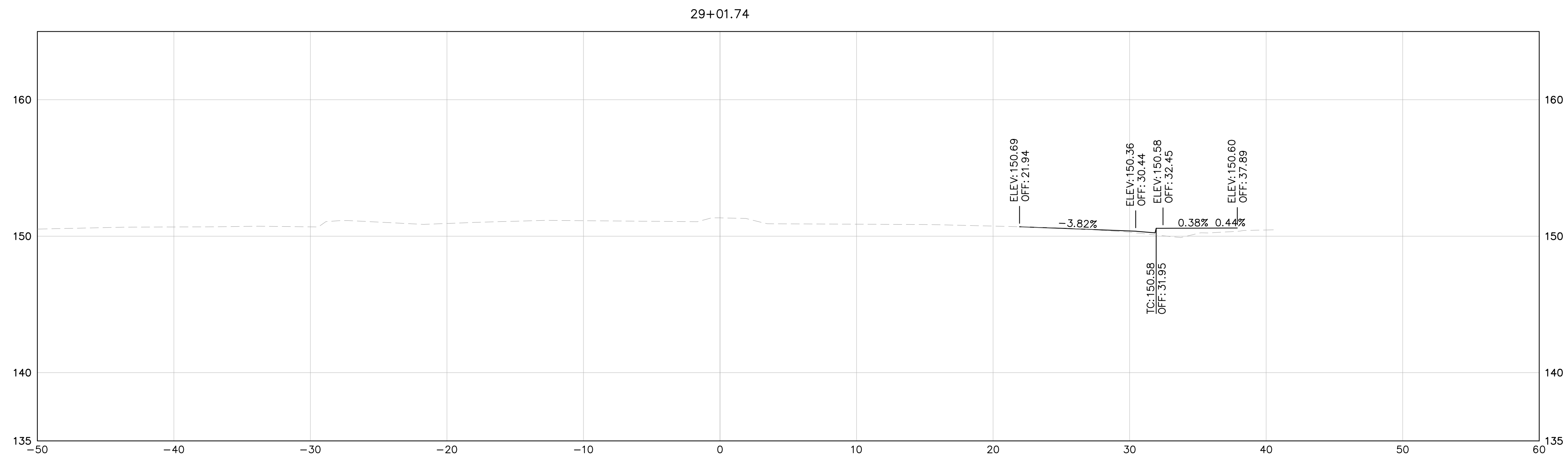
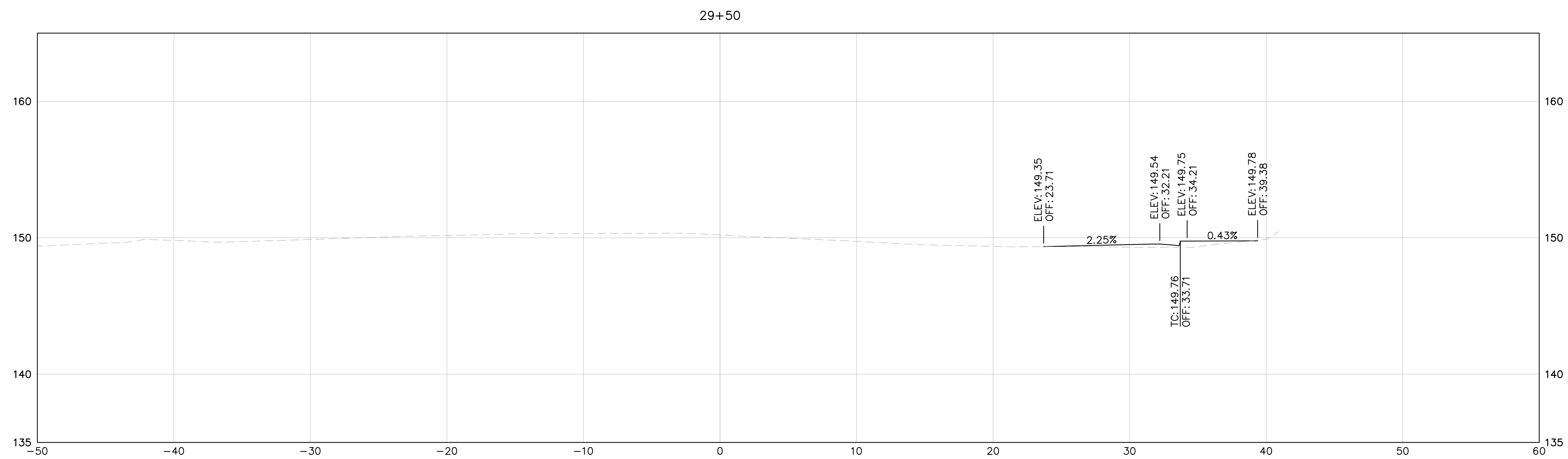
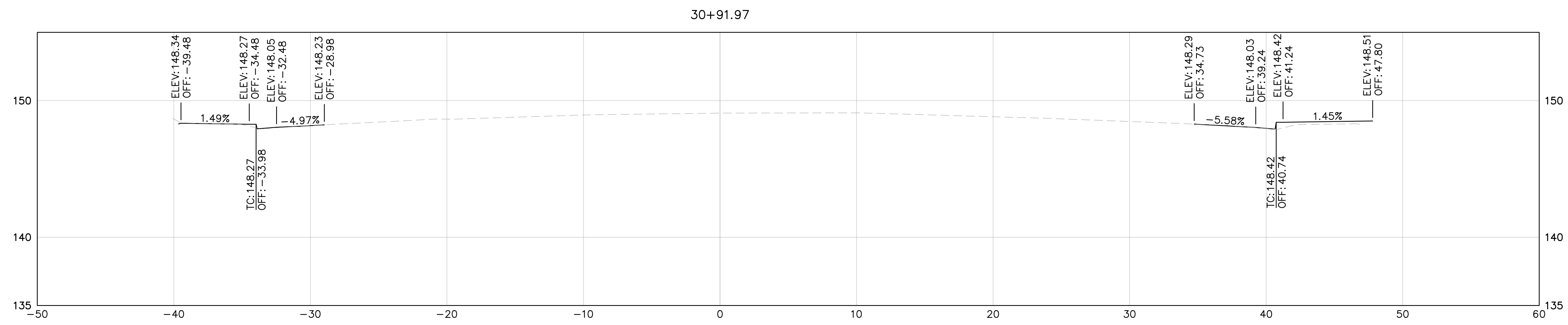
NOTE: CROSS SECTIONS DISPLAY THE FG AND EG ONLY AND ARE PROVIDED FOR REFERENCE ONLY. CROSS SECTIONS ARE NOT TO BE USED FOR CONSTRUCTION OR STAKING PURPOSES.

LEGEND:

EG
 FG

HORIZ: 1" = 5'
 VERT: 1" = 5'





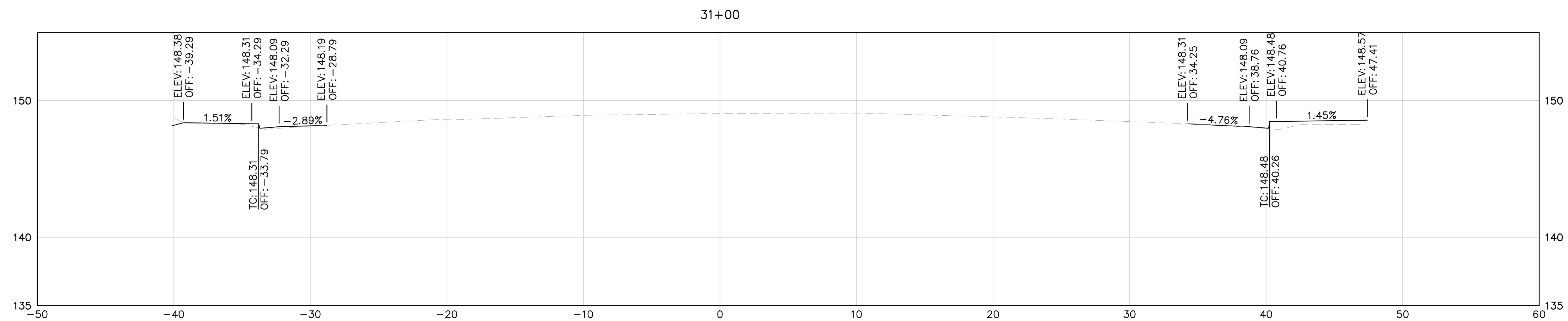
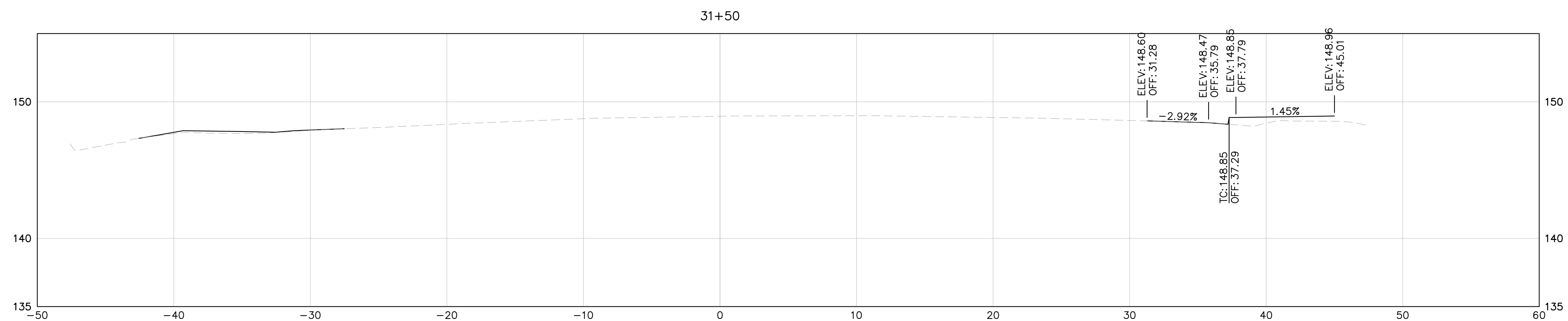
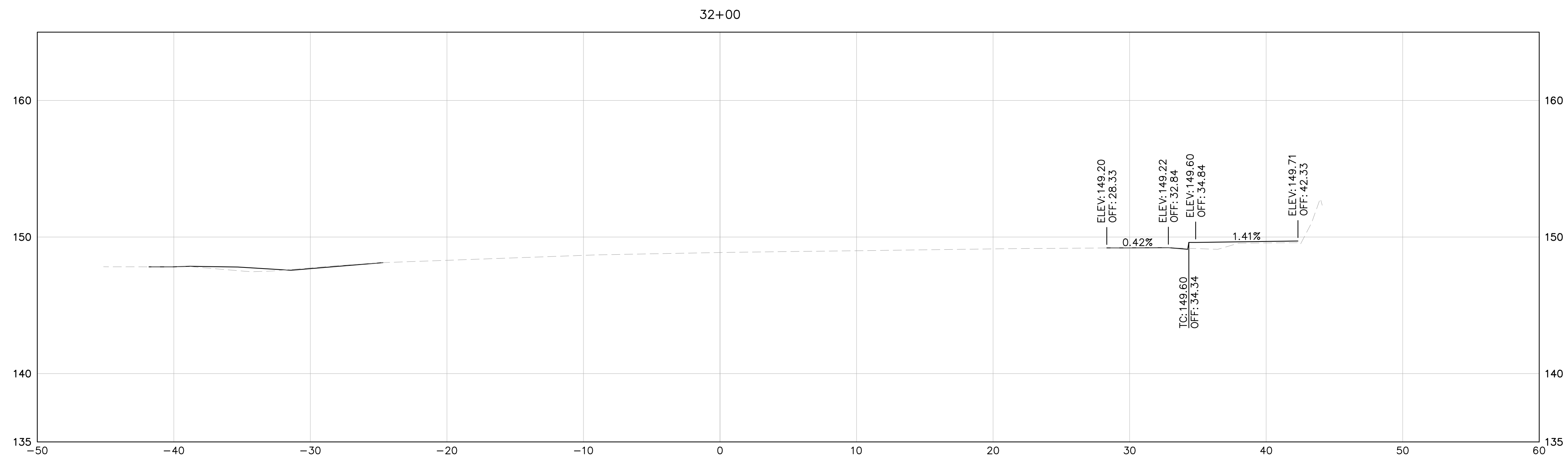
NOTE: CROSS SECTIONS DISPLAY THE FG AND EG ONLY AND ARE PROVIDED FOR REFERENCE ONLY. CROSS SECTIONS ARE NOT TO BE USED FOR CONSTRUCTION OR STAKING PURPOSES.

LEGEND:

EG
 FG

HORIZ: 1" = 5'
 VERT: 1" = 5'





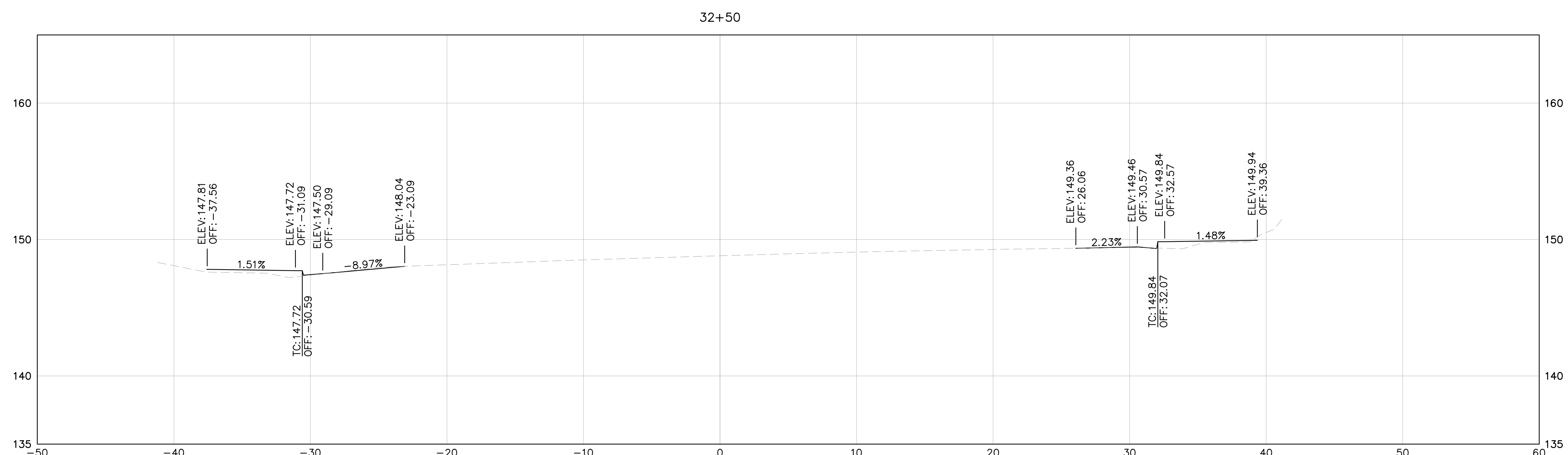
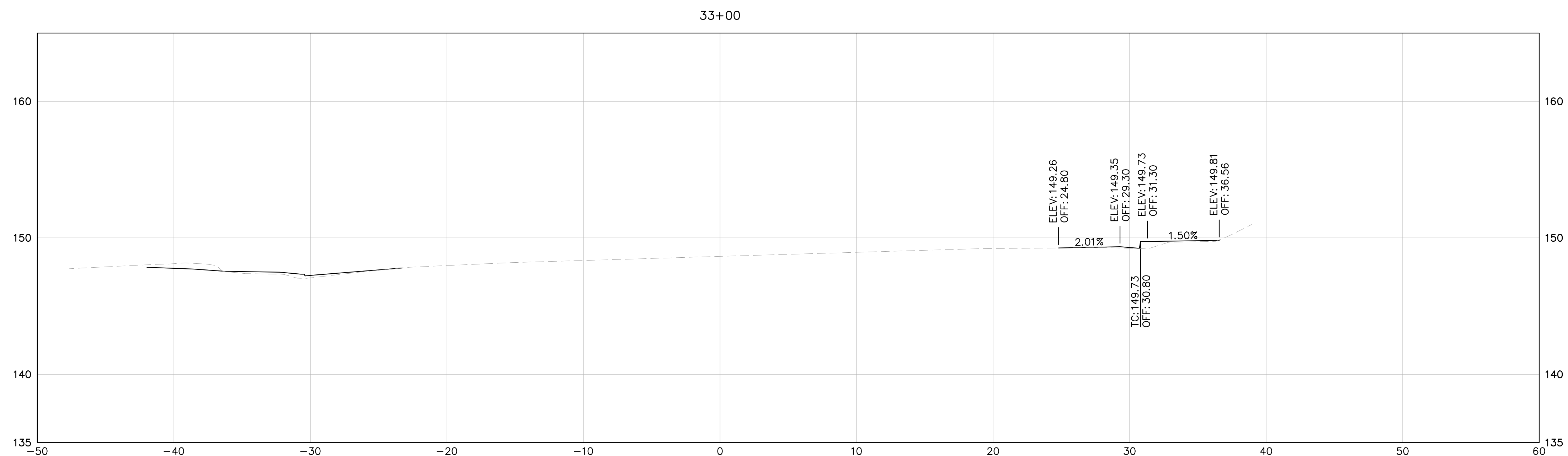
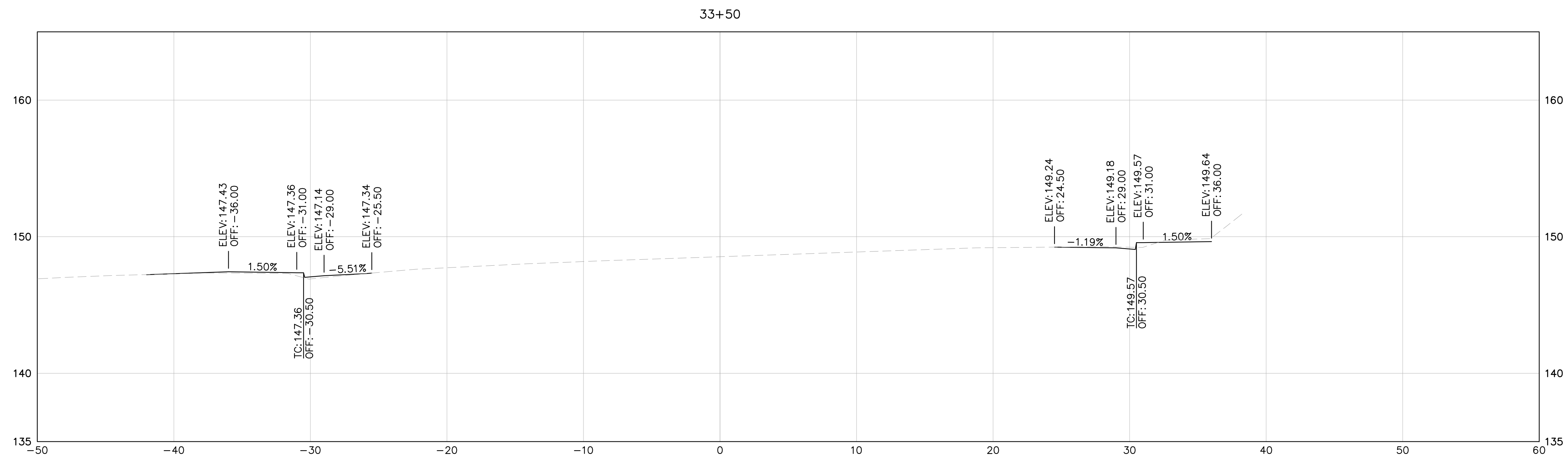
NOTE: CROSS SECTIONS DISPLAY THE FG AND EG ONLY AND ARE PROVIDED FOR REFERENCE ONLY. CROSS SECTIONS ARE NOT TO BE USED FOR CONSTRUCTION OR STAKING PURPOSES.

LEGEND:

EG
 FG

HORIZ: 1" = 5'
 VERT: 1" = 5'





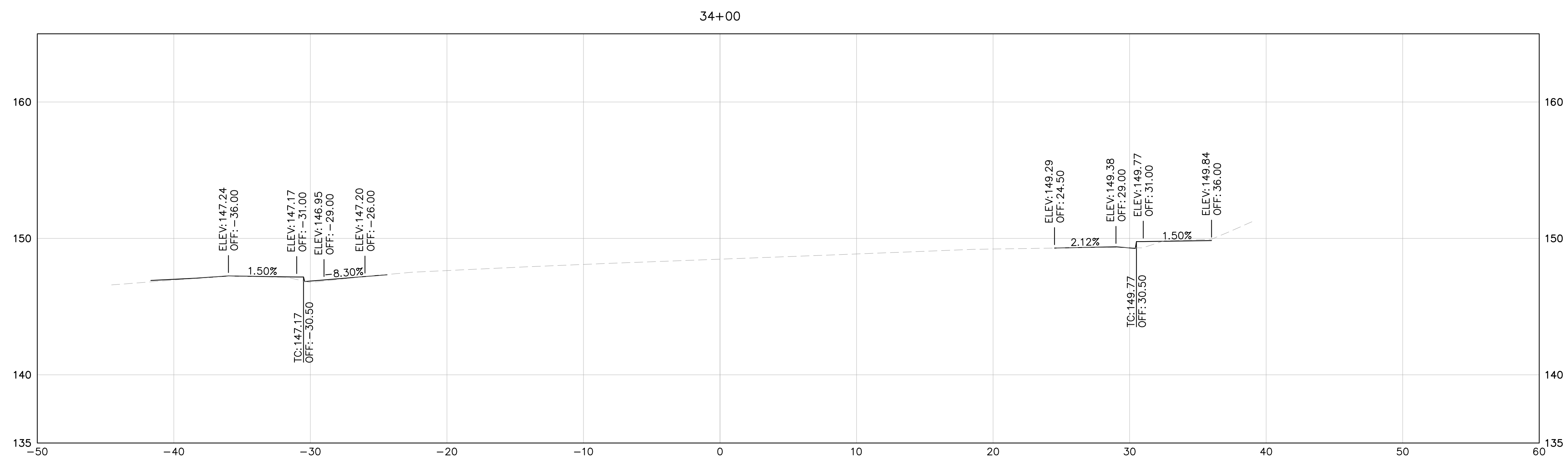
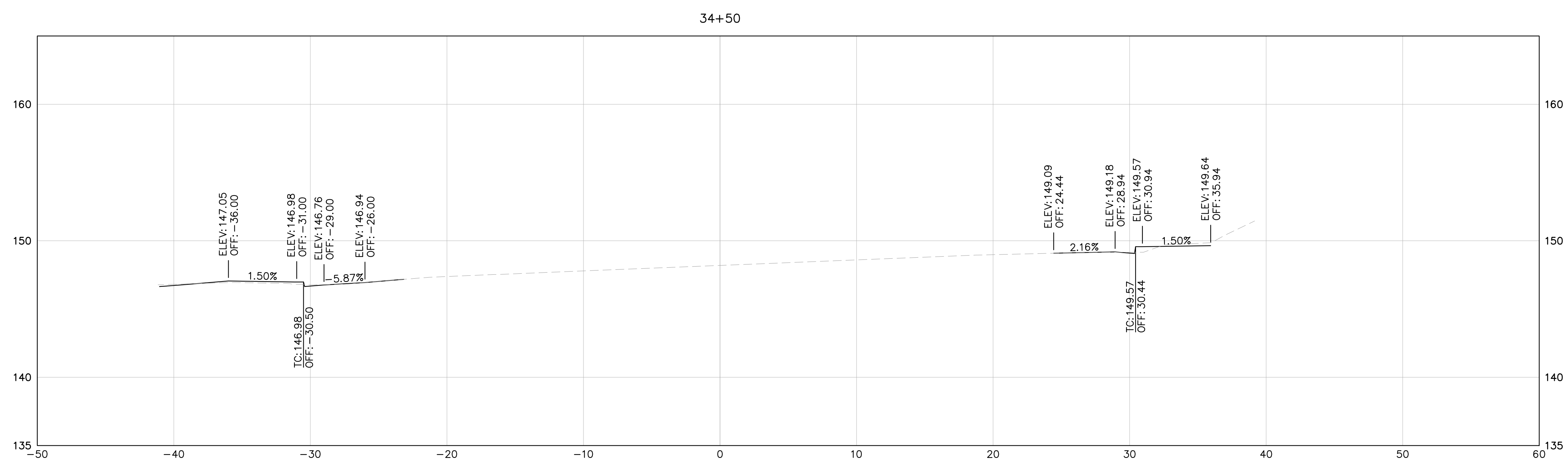
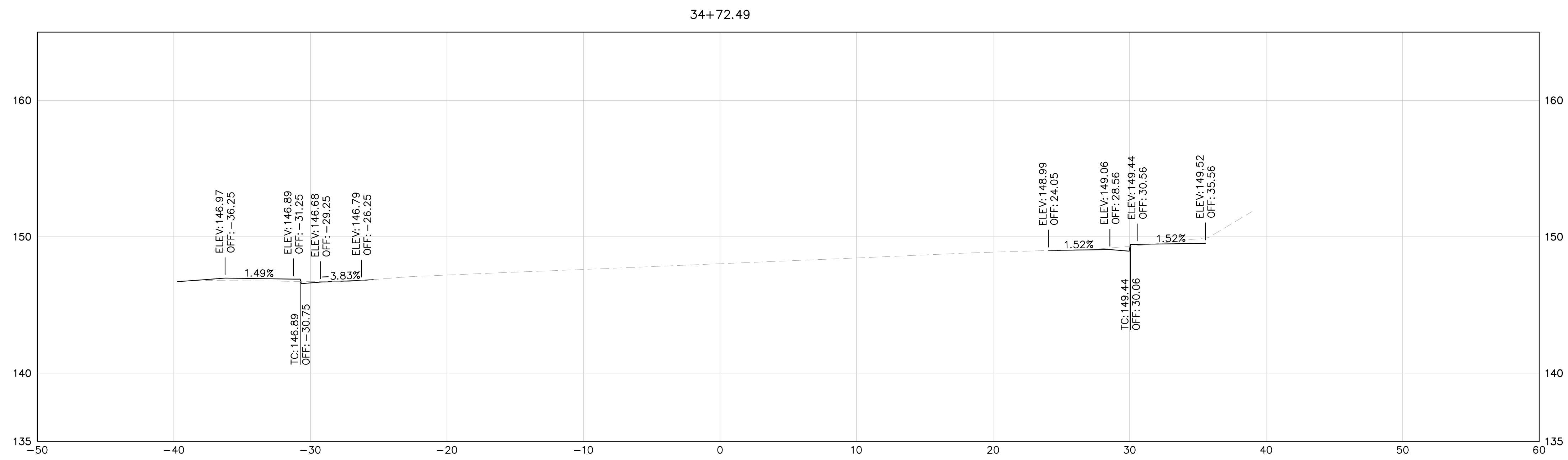
NOTE: CROSS SECTIONS DISPLAY THE FG AND EG ONLY AND ARE PROVIDED FOR REFERENCE ONLY. CROSS SECTIONS ARE NOT TO BE USED FOR CONSTRUCTION OR STAKING PURPOSES.

LEGEND:

EG
 FG

HORIZ: 1" = 5'
 VERT: 1" = 5'





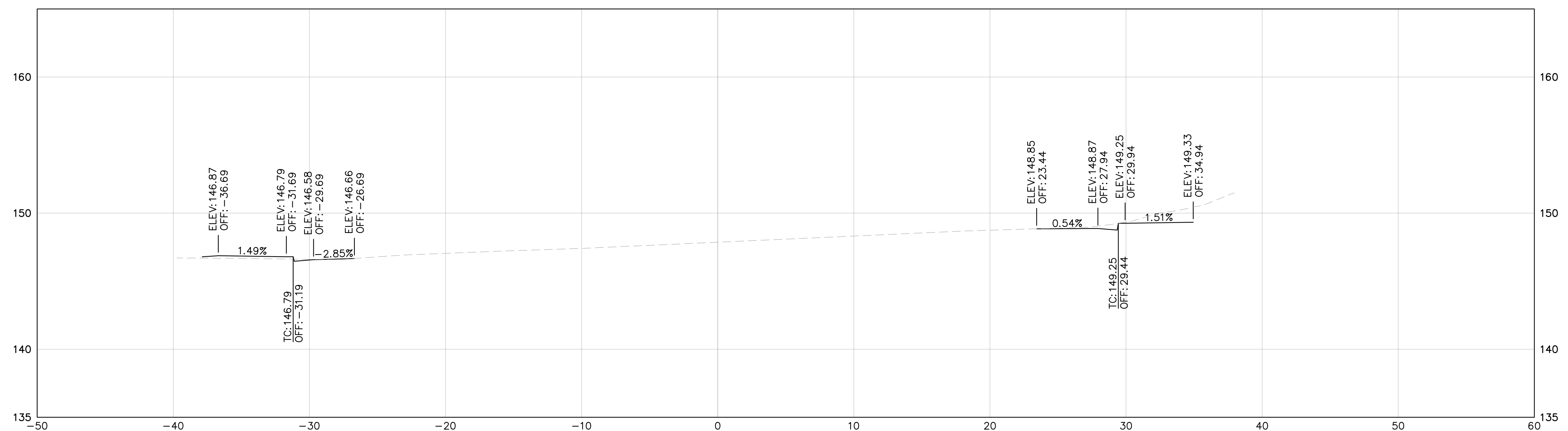
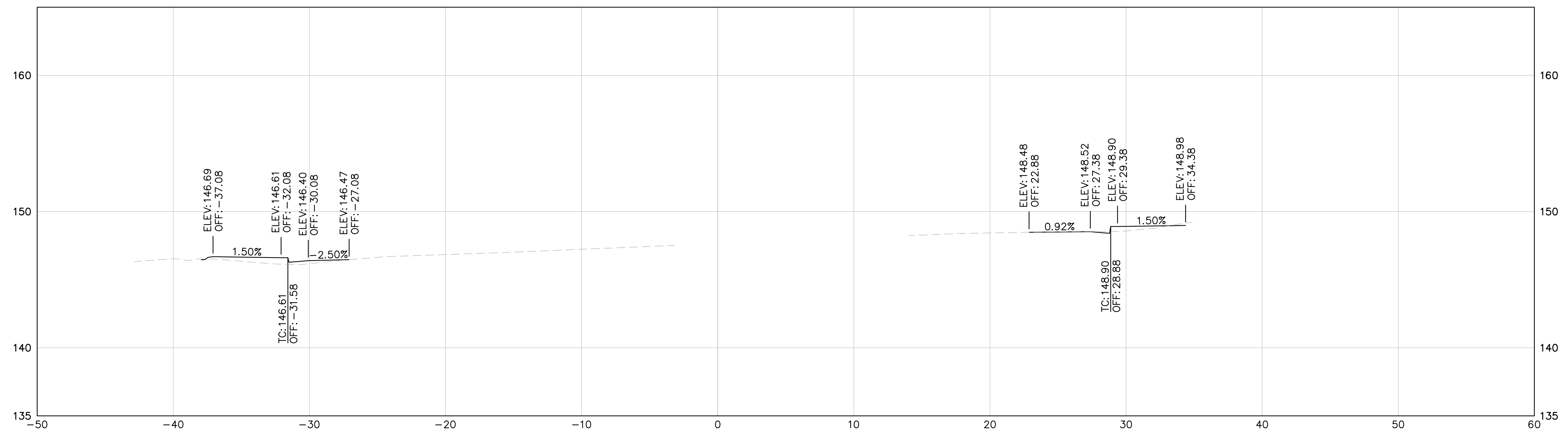
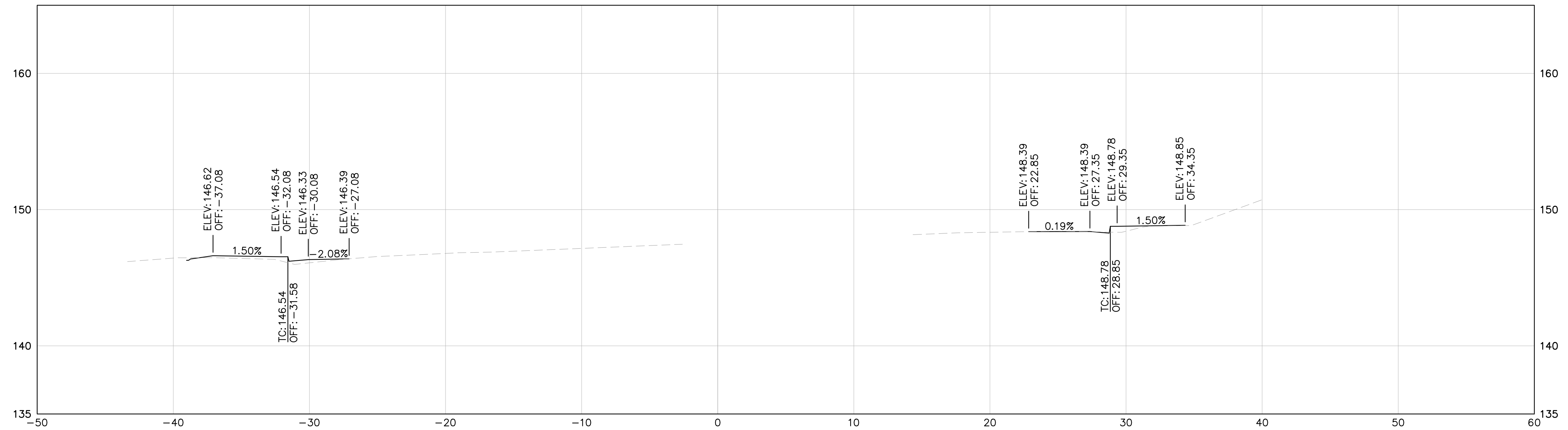
NOTE: CROSS SECTIONS DISPLAY THE FG AND EG ONLY AND ARE PROVIDED FOR REFERENCE ONLY. CROSS SECTIONS ARE NOT TO BE USED FOR CONSTRUCTION OR STAKING PURPOSES.

LEGEND:

EG
 FG

HORIZ: 1" = 5'
 VERT: 1" = 5'

Kimley»Horn



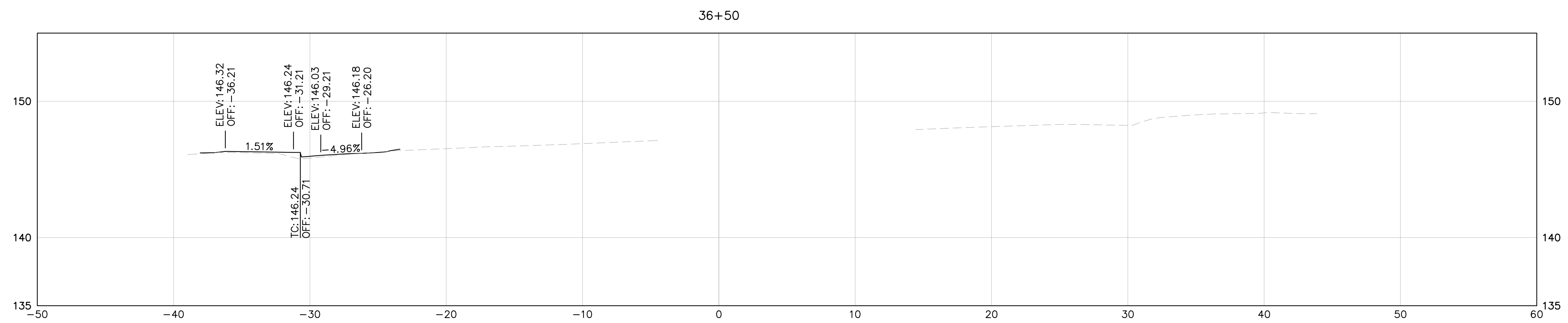
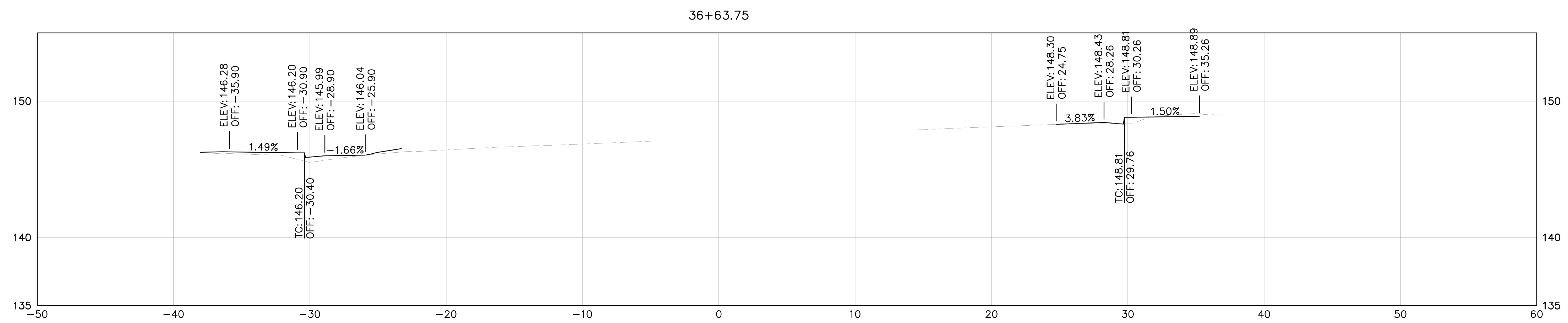
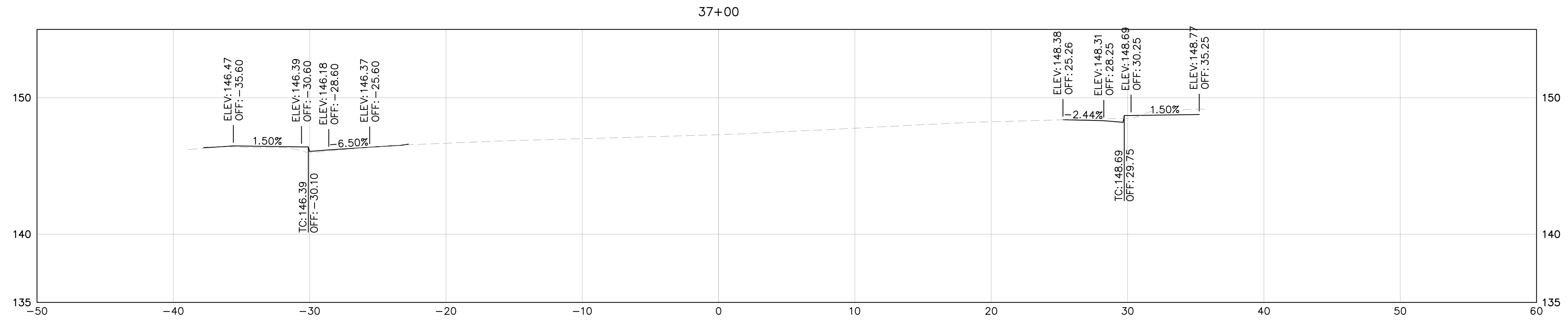
NOTE: CROSS SECTIONS DISPLAY THE FG AND EG ONLY AND ARE PROVIDED FOR REFERENCE ONLY. CROSS SECTIONS ARE NOT TO BE USED FOR CONSTRUCTION OR STAKING PURPOSES.

LEGEND:

EG
 FG

HORIZ: 1" = 5'
 VERT: 1" = 5'





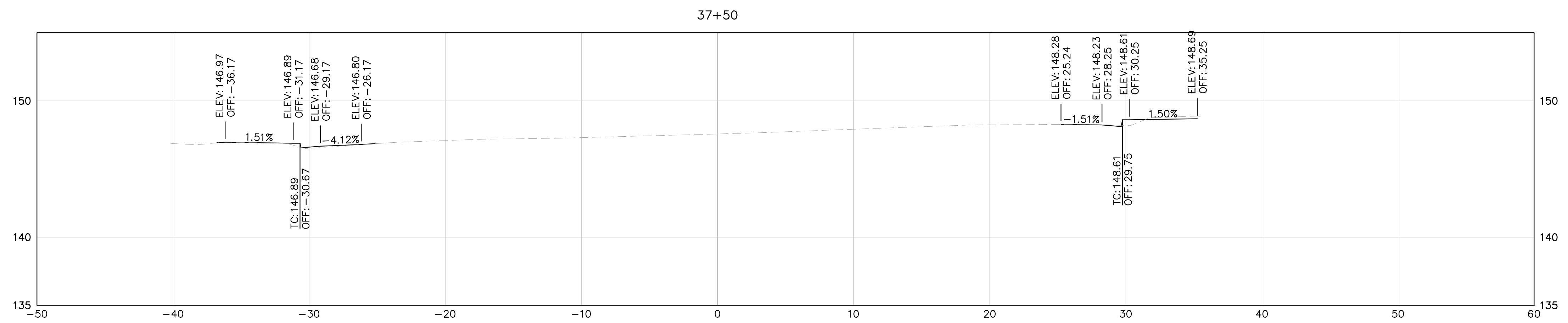
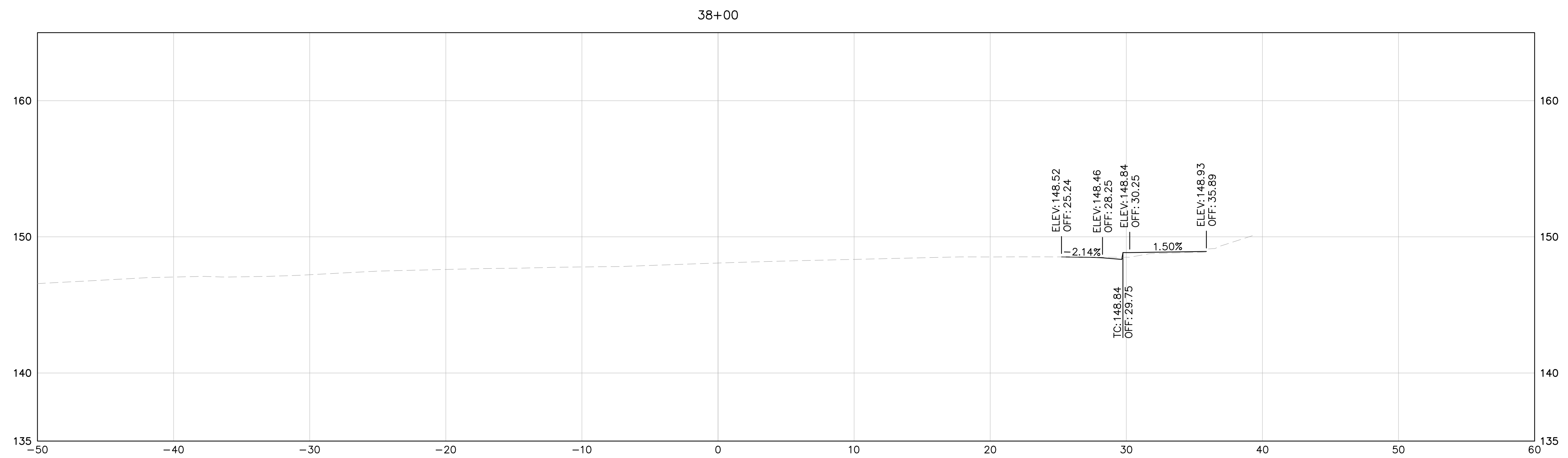
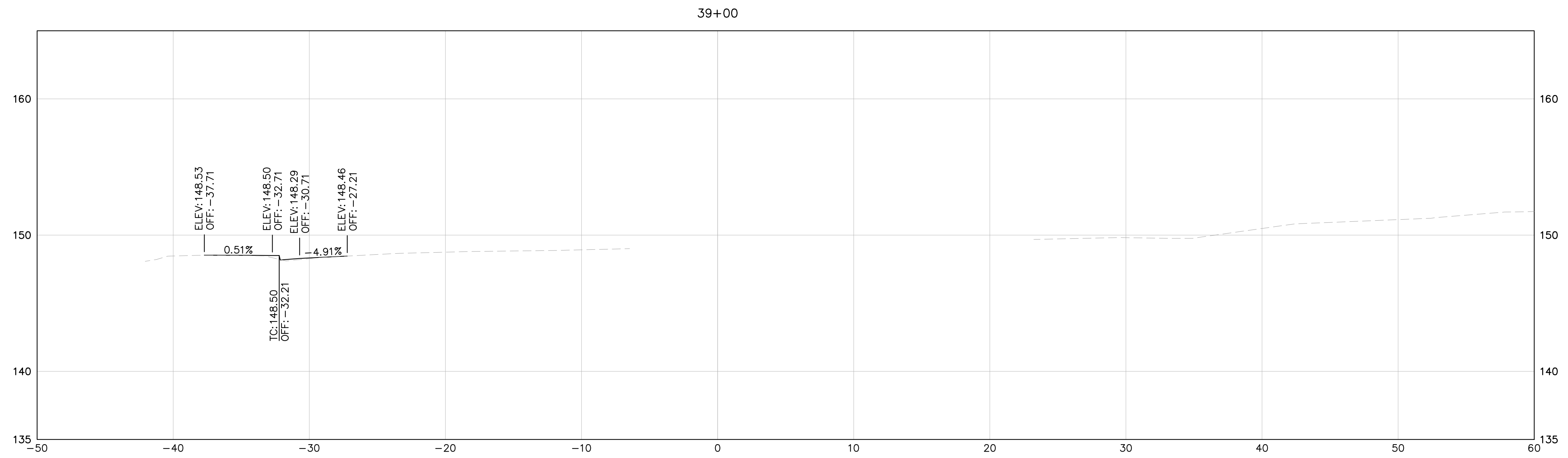
NOTE: CROSS SECTIONS DISPLAY THE FG AND EG ONLY AND ARE PROVIDED FOR REFERENCE ONLY. CROSS SECTIONS ARE NOT TO BE USED FOR CONSTRUCTION OR STAKING PURPOSES.

LEGEND:

EG
 FG

HORIZ: 1" = 5'
 VERT: 1" = 5'





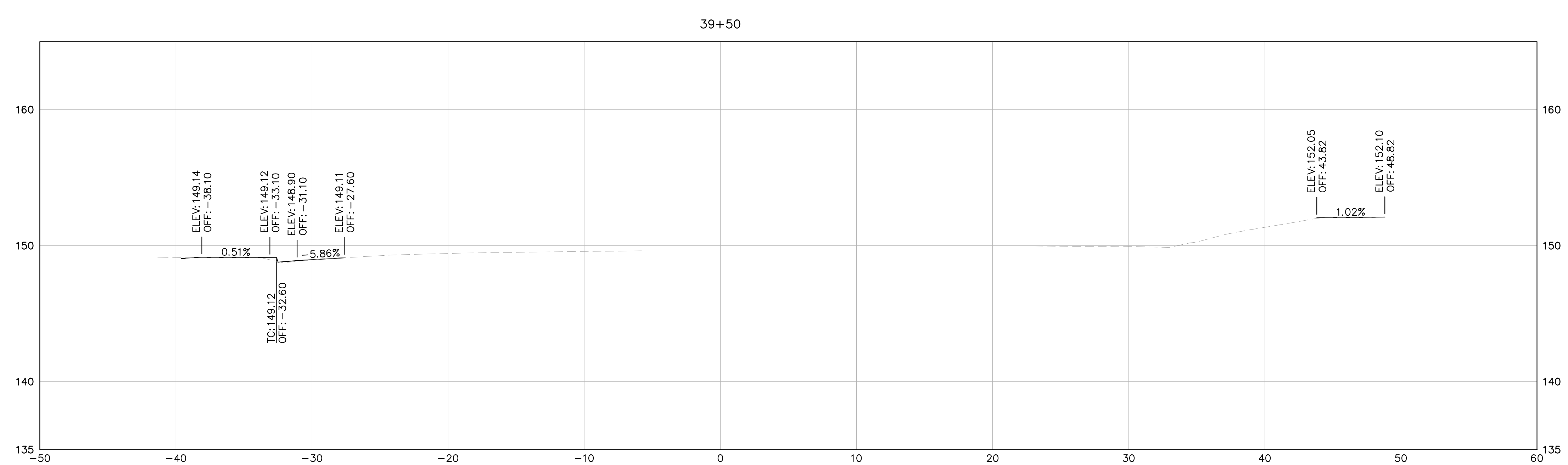
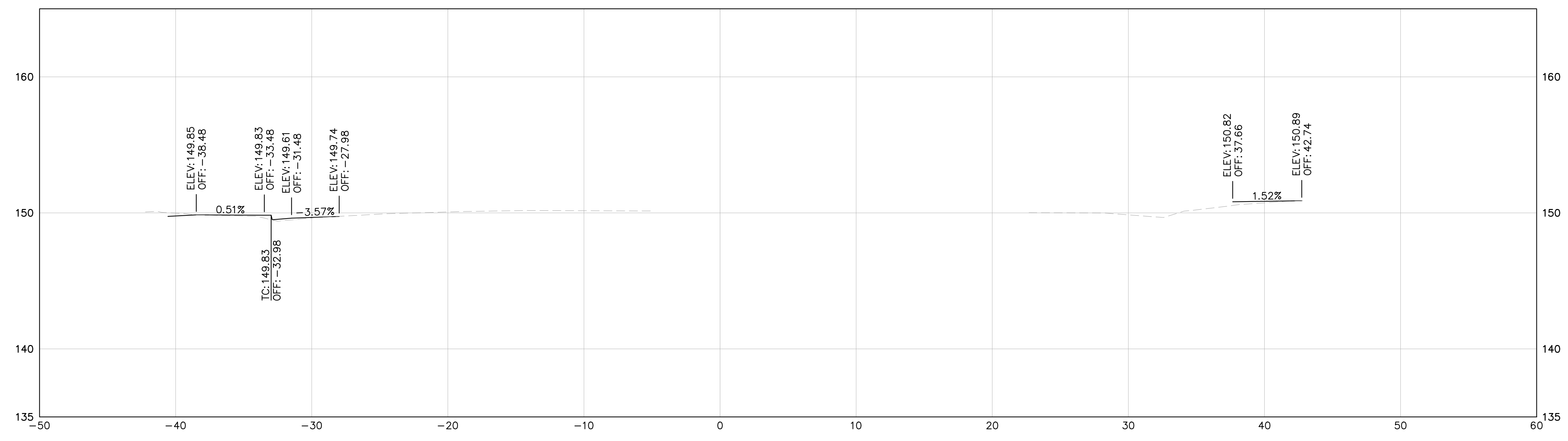
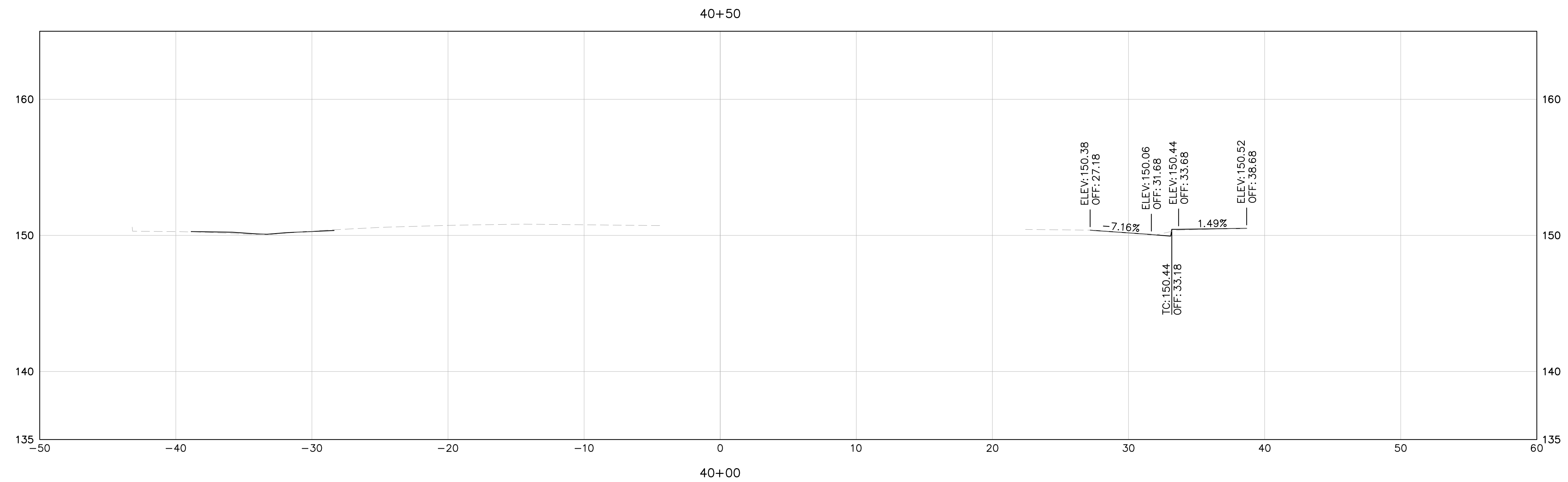
NOTE: CROSS SECTIONS DISPLAY THE FG AND EG ONLY AND ARE PROVIDED FOR REFERENCE ONLY. CROSS SECTIONS ARE NOT TO BE USED FOR CONSTRUCTION OR STAKING PURPOSES.

LEGEND:

EG
 FG

HORIZ: 1" = 5'
 VERT: 1" = 5'



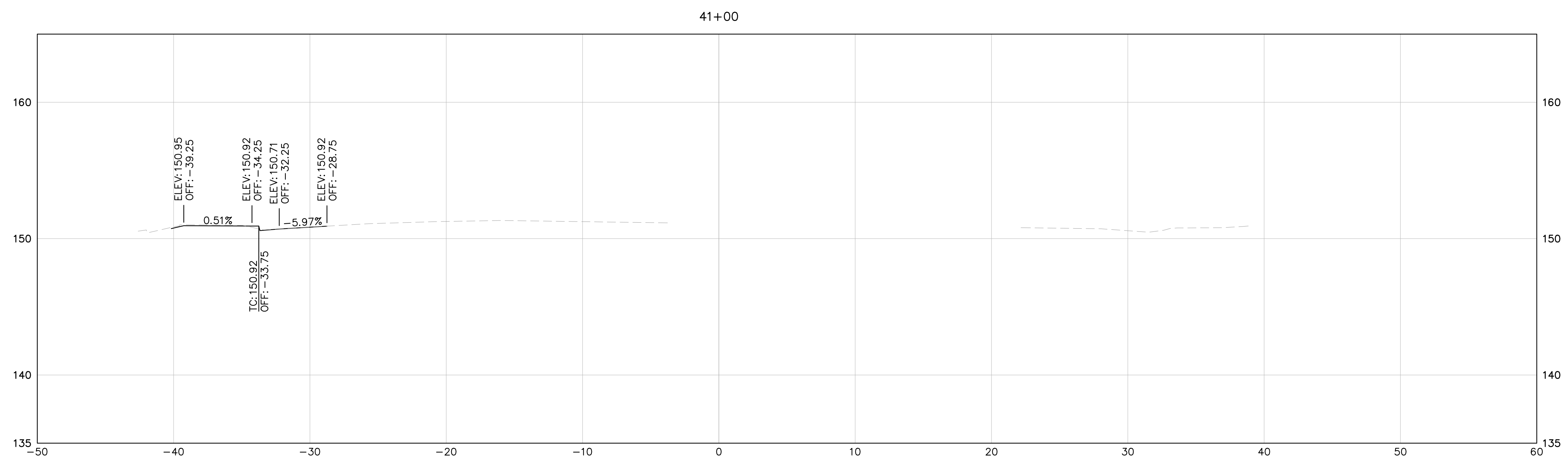
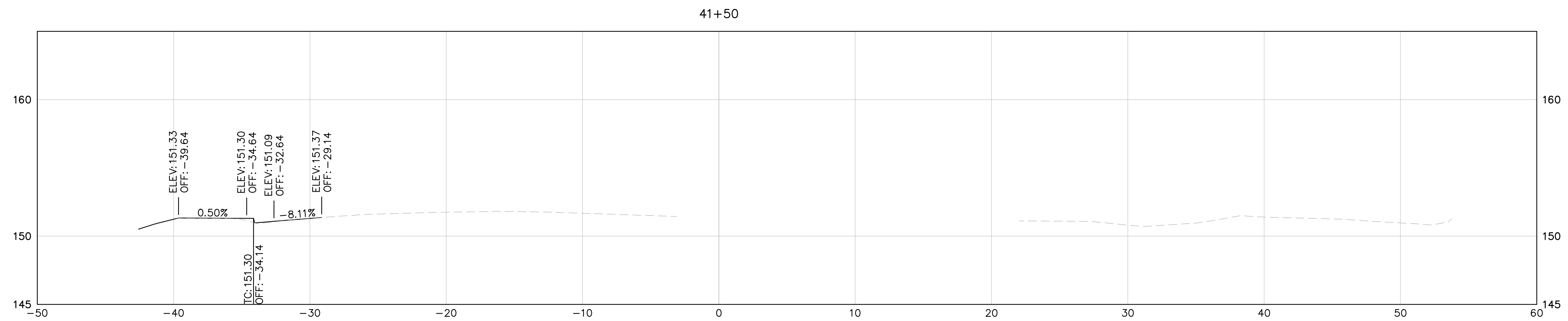
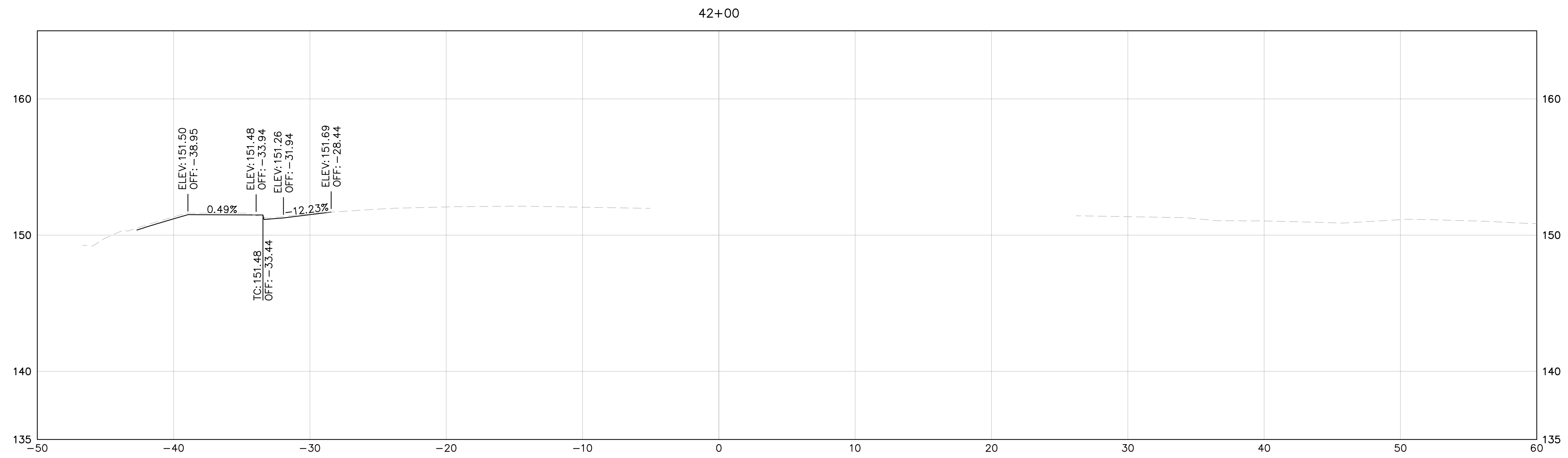


NOTE: CROSS SECTIONS DISPLAY THE FG AND EG ONLY AND ARE PROVIDED FOR REFERENCE ONLY. CROSS SECTIONS ARE NOT TO BE USED FOR CONSTRUCTION OR STAKING PURPOSES.

LEGEND:
 EG - - - - -
 FG - - - - -

HORIZ: 1" = 5'
 VERT: 1" = 5'





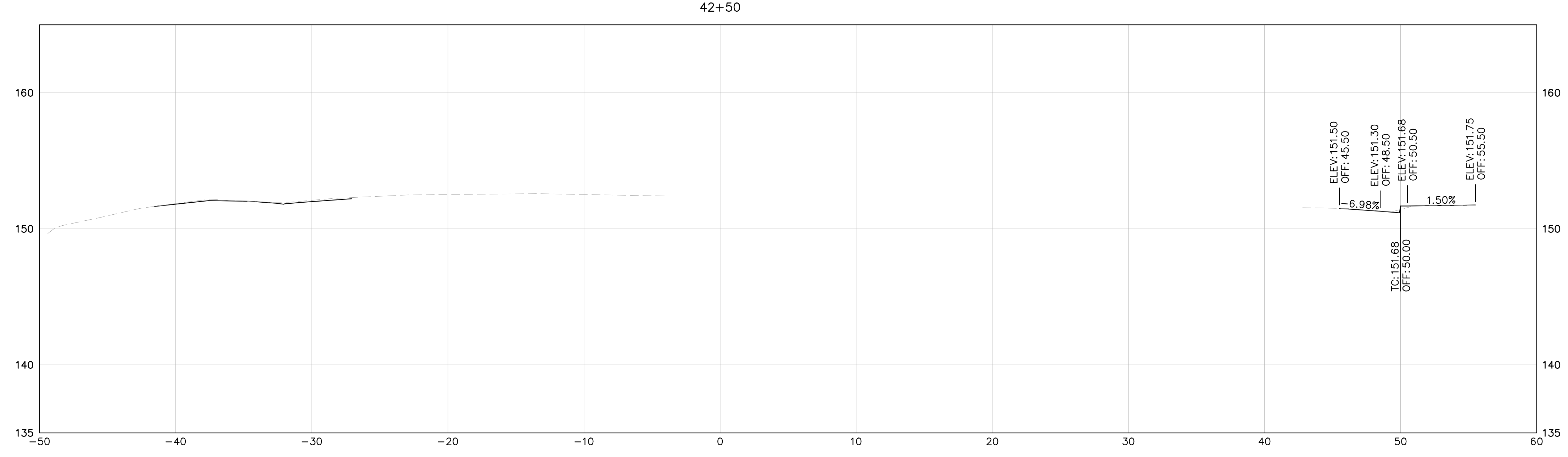
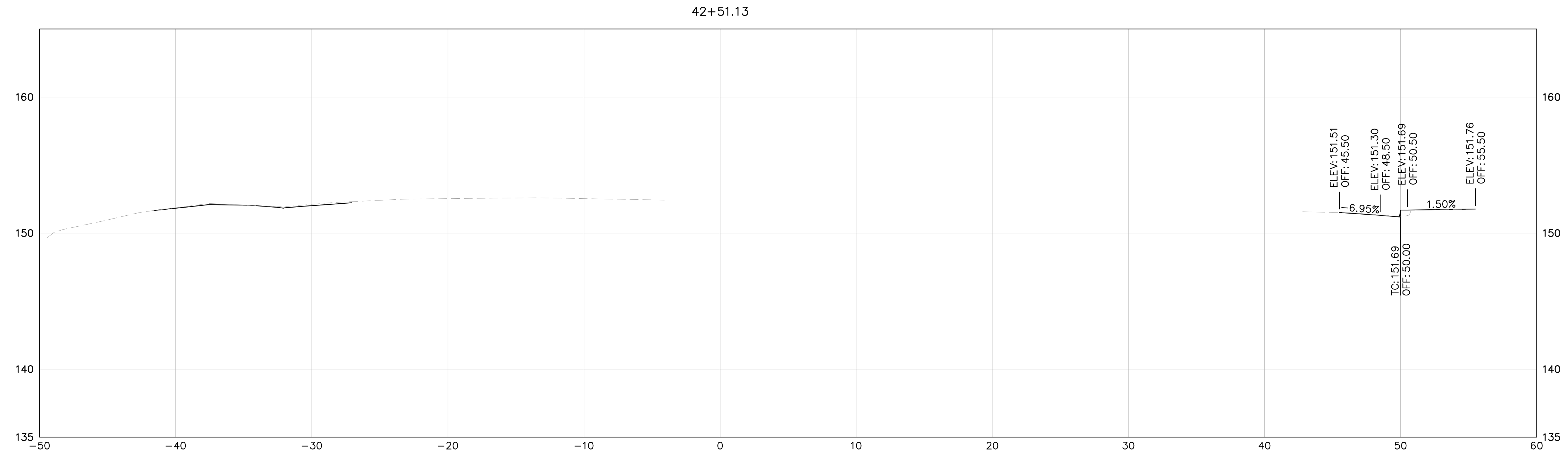
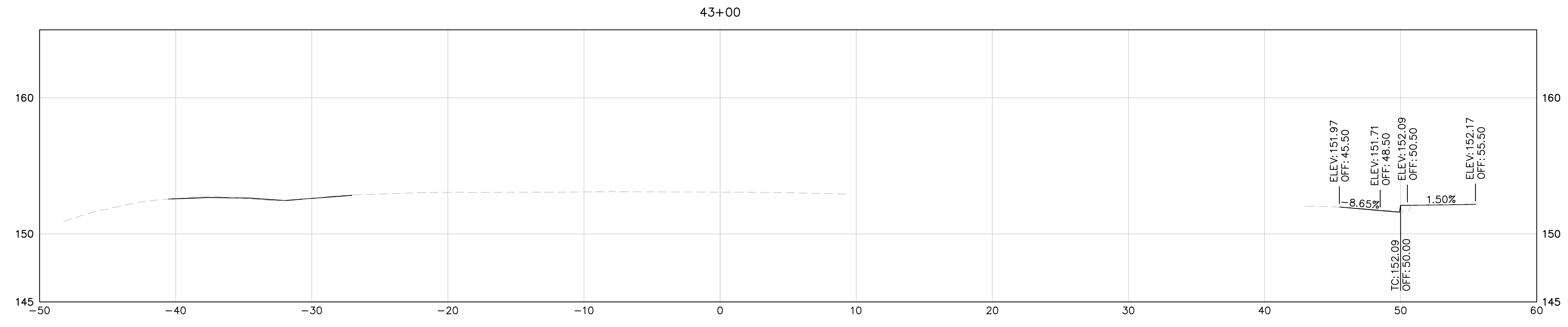
NOTE: CROSS SECTIONS DISPLAY THE FG AND EG ONLY AND ARE PROVIDED FOR REFERENCE ONLY. CROSS SECTIONS ARE NOT TO BE USED FOR CONSTRUCTION OR STAKING PURPOSES.

LEGEND:

EG
 FG

HORIZ: 1" = 5'
 VERT: 1" = 5'





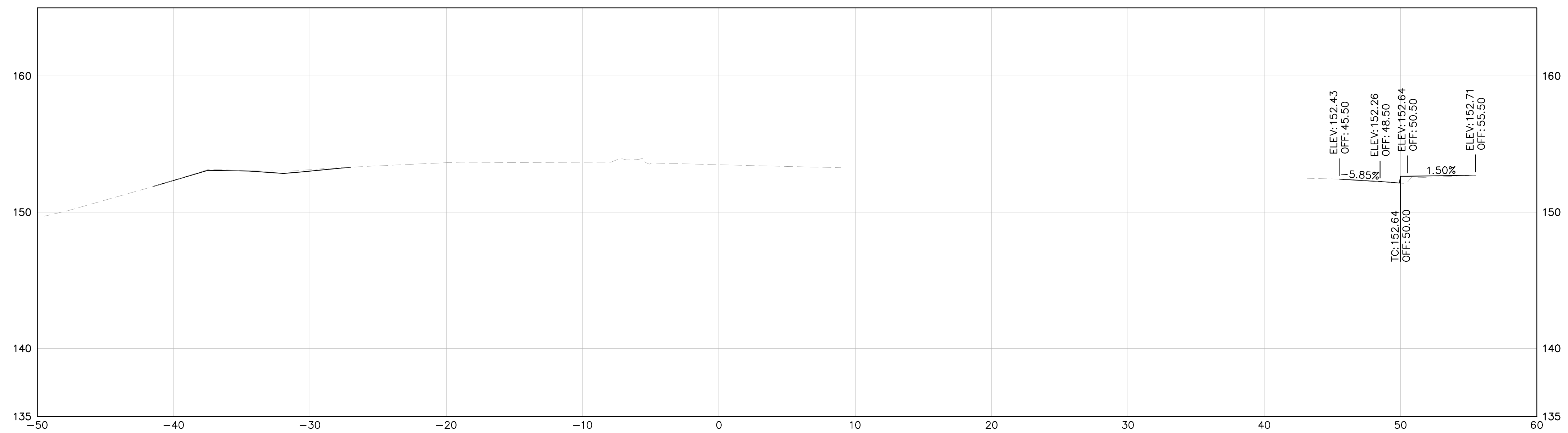
NOTE: CROSS SECTIONS DISPLAY THE FG AND EG ONLY AND ARE PROVIDED FOR REFERENCE ONLY. CROSS SECTIONS ARE NOT TO BE USED FOR CONSTRUCTION OR STAKING PURPOSES.

LEGEND:
 EG -----
 FG _____

HORIZ: 1" = 5'
 VERT: 1" = 5'



43+50



NOTE: CROSS SECTIONS DISPLAY THE FG AND EG ONLY AND ARE PROVIDED FOR REFERENCE ONLY. CROSS SECTIONS ARE NOT TO BE USED FOR CONSTRUCTION OR STAKING PURPOSES.

LEGEND:

EG - - - - -
 FG - - - - -

HORIZ: 1" = 5'
 VERT: 1" = 5'

